

**NOTICE!!**

**These documents have been scanned!**

**Do not place un-scanned documents beneath this notice!**

**Do not remove this notice from this file!**

GPO Jacket No. 560-102  
Print Order 61540  
Rise Business Services, LLC  
Job=AZ15 5/10/2019



Box Number= AZ15033



Claim Begin-End: AMC428846-AMC428849

1 Initial Receipt



AZ15033-13

AMC428474-AMC428905



**NO WARRANTY IS MADE BY BLM  
FOR USE OF THE DATA FOR  
PURPOSES NOT INTENDED BY BLM**

**United States Department of the Interior**  
**Bureau of Land Management**  
 LANDS/RECREATION & PLANNING  
 ONE N CENTRAL AVE  
 PHOENIX, AZ 85004 -2203  
 Phone: 602-417-9200

**ENTERED**  
 AUG 13 2014  
 BY: *R Am*

Receipt

No: 3084994

<b>Transaction #:</b> 3176316	
<b>Date of Transaction:</b> 07/25/2014	
<b>CUSTOMER:</b>	
	STEVE F KAROLYI PO BOX 74353 PHOENIX, AZ 85087-1006 US

LINE #	QTY	DESCRIPTION	REMARKS	UNIT PRICE	TOTAL
1	4.00	LOCATABLE MINERALS / MINING CLAIMS-NEW, UNADJUD, ONE OR MORE AUTH NOS / NEW MINING CLAIM LOCATION FEE \$34 <b>CASES:</b> AMC428846/\$34.00, AMC428847/\$34.00, AMC428848/\$34.00, AMC428849/\$34.00		- n/a -	136.00
2	4.00	LOCATABLE MINERALS / MINING CLAIMS-NEW, UNADJUD, ONE OR MORE AUTH NOS / NEW MINING CLAIM PROCESSING FEE <b>CASES:</b> AMC428846/\$20.00, AMC428847/\$20.00, AMC428848/\$20.00, AMC428849/\$20.00		- n/a -	80.00
3	4.00	LOCATABLE MINERALS / MINING CLAIMS-NEW, UNADJUD, ONE OR MORE AUTH NOS / NEW MINING CLAIM MAINT FEE \$140 <b>CASES:</b> AMC428846/\$140.00, AMC428847/\$140.00, AMC428848/\$140.00, AMC428849/\$140.00		- n/a -	560.00
<b>TOTAL:</b>					<b>\$776.00</b>

PAYMENT INFORMATION			
1	AMOUNT:	776.00	POSTMARKED: 07/21/2014
	TYPE:	CHECK	RECEIVED: 07/24/2014
	CHECK NO:	157	
	NAME:	KAROLYI, STEVE PO BOX 74353 PHOENIX AZ 85087-1006 US	

REMARKS

This receipt was generated by the automated BLM Collections and Billing System and is a paper representation of a portion of the official electronic record contained therein.

**NOTICE!!**

**These documents have been scanned!**

**Do not place un-scanned documents beneath this notice!**

**Do not remove this notice from this file!**

GPO Jacket No. 560-102  
Print Order 61540  
Rise Business Services, LLC  
Job=AZ15 5/10/2019



Box Number= AZ15033



Claim Begin-End: AMC428846-AMC428849

2 Correspondence



AZ15033-13

AMC428474-AMC428905



# United States Department of the Interior



BUREAU OF LAND MANAGEMENT  
Arizona State Office  
One North Central Avenue, Suite 800  
Phoenix, Arizona 85004-4427  
www.blm.gov/az/  
FEB 13 2019

In Reply Refer To:  
3800 (AZ-9200) RM  
AMC396270, AMC428846, AMC428889

CERTIFIED MAIL - RETURN RECEIPT REQUESTED 9214 8901 9403 8378 7191 93

## NOTICE

WILLIAM C HILL : This Notice Affects Those Claims  
9225 MORGAN MOUNTAIN RD : Shown in the Block Below.  
LAKESIDE, AZ 85929-6734 :

---

AMC396270, AMC428846, AMC428847, AMC428848, AMC428889  
BIG BEND #2, APACHE GOLD #1, APACHE GOLD #2, APACHE GOLD #3, APACHE  
GOLD #4

---

### Additional Processing Fees Required

The Arizona State Office, Bureau of Land Management, received your Affidavit of Labor or Notice of Intent to Hold for the 2018 assessment year.

Due to a processing fee increase effective October 1, 2018, we did not receive sufficient fees with your document. The fee increased from \$10 per mining claim to \$15 per mining claim.

Therefore, you are required to submit an additional payment in the amount of \$5.00 per claim, within 30 days of receipt of this notice or your claim(s) will be declared forfeited.

Please include your Arizona Mining Claim (AMC) serial number(s) and claim name(s) when submitting the additional fees. If additional information is required, please contact RéAnn Myers at 602-417-9413.

Lucas Lucero  
Deputy State Director  
Lands, Minerals and Energy Division



Date Produced: 02/25/2019

ConnectSuite Inc.:

The following is the delivery information for Certified Mail™/RRE item number 9214 8901 9403 8378 7191 93. Our records indicate that this item was delivered on 02/19/2019 at 05:36 p.m. in LAKESIDE, AZ 85929. The scanned image of the recipient information is provided below.

Signature of Recipient :

A handwritten signature in black ink, appearing to read "Cory B". The signature is written in a cursive style with a vertical line through the middle of the first name.

Address of Recipient :

9225 Morgan  
rtn

Thank you for selecting the Postal Service for your mailing needs. If you require additional assistance, please contact your local post office or Postal Service representative.

Sincerely,  
United States Postal Service

The customer reference number shown below is not validated or endorsed by the United States Postal Service. It is solely for customer use.

Customer Reference Number: C1217506.6967735



Dear Sirs,

428846  
442311

Enclosed is a check in the amount of \$10.00  
This is for AMC 428849 and AMC 439455.  
I had previously sent \$20.00 unaware of the \$5.00  
increase per claim.

*Robert J. Butterfield*

Robert Butterfield  
23427 N. El Frio Ct.  
Sun City, AZ. 85373

RECEIVED  
BLM AZ STATE OFFICE  
2018 NOV 30 P 2:58  
PHOENIX, ARIZONA

#4324440

ENTERED  
DEC 18 2018  
BY: EAM

**United States Department of the Interior**  
**Bureau of Land Management**  
 DIV OF LANDS, MINRLS & ENERGY  
 ONE N CENTRAL AVE  
 PHOENIX, AZ 85004 -4427  
 Phone: 602-417-9200

Receipt

No: 4324440

<b>Transaction #:</b> 4440990	
<b>Date of Transaction:</b> 12/03/2018	
CUSTOMER:	
ROBERT J BUTTERFIELD 23427 N EL FRIO CT SUN CITY, AZ 85373-5065 US	

LINE #	QTY	DESCRIPTION	REMARKS	UNIT PRICE	TOTAL
1	1.00	LOCATABLE MINERALS / MINING CLAIMS-NOT NEW-UNADJUD, ONE AUTH NO. ONLY / MINING CLAIM MONEY RECEIVED <b>CASES:</b> AMC428849/\$10.00	ADDITIONAL FEES	- n/a -	10.00
<b>TOTAL:</b>					<b>\$10.00</b>

PAYMENT INFORMATION			
1	AMOUNT:	10.00	POSTMARKED: N/A
	TYPE:	CHECK	RECEIVED: 11/30/2018
	CHECK NO:	1396	
	NAME:	BUTTERFIELD, ROBERT J 23427 N EL FRIO CT SUN CITY AZ 85373-5065 US	

REMARKS

This receipt was generated by the automated BLM Collections and Billing System and is a paper representation of a portion of the official electronic record contained therein.

*\$10 earned manually AD 12/19/18*

Robert Butterfield  
23427 N. El Frio Ct.  
Sun City, AZ 85373


RECEIVED  
BLM AZ STATE OFFICE

2010 NOV 30 P 2:58

PHOENIX, ARIZONA

PHOENIX AZ 852

29 NOV 2018 PM 9 L



Bureau of Land Management  
One North Central Ave  
Phoenix, AZ. 85004-4427

95004-442700



UNITED STATES  
DEPARTMENT OF THE INTERIOR  
BUREAU OF LAND MANAGEMENT

FORM APPROVED  
OMB NO.: 1004-0114  
Expires: January 31, 2020

**AFFIDAVIT OF ANNUAL ASSESSMENT WORK**

WHEN RECORDED, MAIL DOCUMENT TO:

NAME: Robert Butterfield

ADDRESS: 23427 N. El Frio Ct.

CITY, STATE, ZIP: Sun City, AZ, 85373

FOR COUNTY RECORDER'S USE

No. of Claims 2  
x \$10/claim  
Total due BLM \$ 20.00

TO ALL WHOM IT MAY CONCERN:

- The undersigned certifies that at least \$100 per claim was expended for development, labor and improvements, or equivalent value added, as the annual assessment work for the assessment year ending September 1, 2018 for the following contiguous unpatented mining claim(s), located in the County of Yavapai, in the State of Arizona.

BLM Serial No.	Name of Claim	Tp	Rg	Sec	Mer	County Recordation Book and Page No.	Co. Recording Date
AMC#428849	Cortez Gold #2	11N	2E	34	Gila & Salt River		
AMC#439455	Moria	11N	2E	34	Gila & Salt River		
442311							

RECEIVED  
BLM AZ STATE OFFICE  
2018 NOV -2 P 2:24  
PHOENIX, ARIZONA

# 430089

(Continued on page 2)

ENTERED  
DEC 18 2018  
BY: RAM

SENT NOTICE  
FOR ADDL \$10.00  
ON 11/26/18 RAM

2. Type of labor and improvements (specify what was done and give the total value for that labor and improvement to show at least \$100 for each claim). If a geological, geochemical, or geophysical survey was performed, as per 30 U.S.C. 28-1, reference the title of the report of survey, give cost and date of the survey and report, and indicate it was filed with the County Recorder:

Description of Work Performed	Value of Work Performed	Date Work Was Performed
Reclamation-filling in holes, removing trash from area	10 hours = \$100	04/18 - 08/18
Road maintenance- filling in potholes, smoothing out ruts and clearing large rocks.	8 hours = \$80	02/18 - 0818

3. Name and mailing address of each person who performed the labor and improvements:

Name (please print)  
Robert Butterfield

Current Mailing Address (please print)  
23427 N. El Frio Ct.

Sun City, Arizona 85373

4. Name and mailing address of each person who holds and claims the subject mining claim(s) for the valuable minerals contained therein. Be sure to indicate if there is a change of address:

Name (please print)  
Robert Butterfield

Current Mailing Address (please print)  
23427 N. El Frio Ct.

Sun City, Arizona 85373

RECEIVED  
 BLM AZ STATE OFFICE  
 2018 NOV 2 P 2:24  
 PHOENIX ARIZONA

5. The undersigned testifies that on the date of October 1st, 2018, all monuments required by law were erected upon the subject claim(s), and all notices required by law were posted on the subject claim(s) or copies thereof were in place, and at said date, each corner monument bore or contained

ENTERED  
 DEC 18 2018  
 BY:

markings sufficient to appropriately designate the corner of the claim to which it pertains and the name of the claim(s).

I hereby certify under penalty of perjury under the laws of the State of Arizona that the foregoing statements are true and correct:

*[Handwritten Signature]*  
(Signature of person responsible for above statement)

Date: 10/14/2018

Title 18 U.S.C. 1001 and 43 U.S.C. 1212 make it a crime for any person knowingly and willfully to make to any department or agency of the United States any false, fictitious or fraudulent statements or representations as to any matter within its jurisdiction.

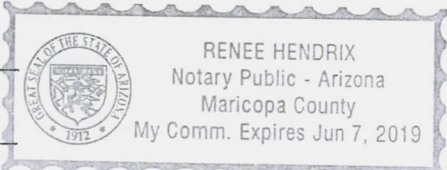
**Notary Block**

SUBSCRIBED AND SWORN TO before me, this 4 day of OCTOBER 2018

By: *[Handwritten Signature]*  
(Signature of Affiant)

Title: UNIVERSAL BANKER

My Commission Expires: 06/07/2019




**INSTRUCTIONS**

1. This is an optional form that may be used to satisfy the requirements for the Bureau of Land Management (BLM) under the provisions of 43 U.S.C. §1744 and 30 U.S.C. §28-28d and the regulations thereunder (43 CFR part 3835). Since local and State laws may vary, you should contact your local and State agencies where the claims are located to ensure all applicable laws and requirements are satisfied.
2. The claimant(s) must fill in the date in paragraph 1 for the applicable assessment year and the county and state where the claims are located.
3. All claim names, BLM serial numbers, legal descriptions, and original county recording information must be listed for the claims pertaining to this assessment notice.
4. The claimant(s) must complete paragraph 2 listing all labor or improvements which was performed on or did benefit the subject mining claims. The value and date of the labor or improvements must also be listed. The total amount of labor or improvements can be listed, but the total expenditure must equal at least \$100 for each claim.
5. The names and current mailing addresses of the person(s) performing the labor shall be listed in paragraph 3.
6. The name and current mailing address of each owner (claimant) of the claims shall be listed in paragraph 4. The mailing address shall be the owner's address and not the address of an agent or anyone representing the claimant. Be sure to note if there has been a change of address.
7. Paragraph 5 shall be completed to show the date it was verified that all monuments required by law were properly erected, all notices were posted, and that corners were appropriately designated for all claims listed.
8. An exact legible reproduction or duplicate (other than microfilm or other electronic media) of this affidavit or another type of affidavit of assessment work that you file or will file in the county where each claim is located, must be filed with the BLM on or before December 30 of the calendar year in which the assessment year ends. For mill or tunnel sites, a separate notice of intent to hold must be filed with the BLM on or before December 30. Requirements for filing a notice of intent to hold can be found at 43 CFR 3835.33.
9. A processing fee of \$10 for each claim listed must be remitted to the BLM along with this or any other affidavit of assessment work.

PHOENIX ARIZONA  
2018 NOV 2 5 29 PM  
RECEIVED  
BLM 78 STAT

When Recorded, MAIL TO:

2018-0002089 ADL  
10/09/2018 11:23:09 AM Page: 1 of 5  
Leslie M. Hoffman  
OFFICIAL RECORDS OF YAVAPAI COUNTY \$15.00  
ROBERT BUTTERFIELD



6 Robert Butterfield  
23427 N. El Frio Ct  
Sun City AZ 85373

Affidavit of Annual Assessment

RECEIVED  
BLM AZ STATE OFFICE  
2018 NOV -2 P 2:24  
PHOENIX, ARIZONA

Robert Butterfield  
23427 N. El Frio Ct  
Sun City, AZ  
85373



7018 0360 0001 9147 8333



UNITED STATES  
POSTAL SERVICE

1000



85004

U.S. POSTAGE PAID  
FCM LETTER  
SUN CITY WEST, AZ  
85375  
NOV 01, 18  
AMOUNT

**\$3.95**

R2304W120499-01

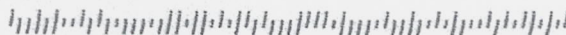
RECEIVED  
BLM AZ STATE OFFICE

2018 NOV -2 P 2:24

PHOENIX, ARIZONA

U.S. Dept. of Interior  
Bureau of Land Management  
AZ state office  
One North Central Ave. Suite 800  
Phoenix, AZ 85004-4427

85004-442700



PLACE STICKER AT TOP OF ENVELOPE TO THE RIGHT  
OF THE RETURN ADDRESS. FOLD AT DOTTED LINE

**CERTIFIED MAIL**



**United States Department of the Interior**  
**Bureau of Land Management**  
 DIV OF LANDS, MINRLS & ENERGY  
 ONE N CENTRAL AVE  
 PHOENIX, AZ 85004 -4427  
 Phone: 602-417-9200

Receipt

No: 4300089

<b>Transaction #:</b> 4416281	
<b>Date of Transaction:</b> 11/05/2018	
<b>CUSTOMER:</b>	
ROBERT J BUTTERFIELD 23427 N EL FRIO CT SUN CITY, AZ 85373-5065 US	

LINE #	QTY	DESCRIPTION	REMARKS	UNIT PRICE	TOTAL
1	1.00	LOCATABLE MINERALS / MINING CLAIMS- NOT NEW-UNADJUD, ONE AUTH NO. ONLY / MINING CLAIM MONEY RECEIVED <b>CASES: AMC428849/\$20.00</b>	POL 2018/2	- n/a -	20.00
<b>TOTAL:</b>					<b>\$20.00</b>

PAYMENT INFORMATION			
1	AMOUNT:	20.00	POSTMARKED: N/A
	TYPE:	CHECK	RECEIVED: 11/02/2018
	CHECK NO:	1394	
	NAME:	BUTTERFIELD, ROBERT J 23427 N EL FRIO CT SUN CITY AZ 85373-5065 US	

<b>REMARKS</b>
THERE HAS BEEN A FEE INCREASE/PLEASE REVIEW ENCOLED FLYER/THANK YOU

This receipt was generated by the automated BLM Collections and Billing System and is a paper representation of a portion of the official electronic record contained therein.

*\$5 earned manually. MD 12/19/18*

UNITED STATES  
DEPARTMENT OF THE INTERIOR  
BUREAU OF LAND MANAGEMENT

FORM APPROVED  
OMB NO.: 1004-0114  
Expires:

**AFFIDAVIT OF ANNUAL ASSESSMENT WORK**

428846

**WHEN RECORDED, MAIL DOCUMENT TO:**

NAME: \_\_\_ Robert Butterfield

ADDRESS: \_\_\_ 20250 N. 67<sup>th</sup> ave. apt. 1204

CITY, STATE, ZIP: \_\_\_ Glendale, AZ, 85308

**FOR COUNTY RECORDER'S USE**

No. of Claims \_\_\_ 1 \_\_\_

x \$10/claim

Total due BLM \$ \_\_\_ \$10 \_\_\_

**TO ALL WHOM IT MAY CONCERN:**

**RECEIPT # 3461679**

1. The undersigned certifies that at least \$100 per claim was expended for development, labor and improvements, or equivalent value added, as the annual assessment work for the assessment year ending September 1, \_\_\_ 2015 \_\_\_ for the following contiguous unpatented mining claim(s), located in the County of \_\_\_ Yavapai \_\_\_, in the State of \_\_\_ Arizona \_\_\_.

BLM Serial No.	Name of Claim	Tp	Rg	Sec	Mer	County Recordation Book and Page No.	Date
AMC#428849	Cortez Gold #2	11N	2E	34	Gila & Salt River		11/23/2015

RECEIVED  
BLM AT COUNTY OFFICE  
2015 DEC 28 A 9:23  
PHOENIX, ARIZONA

DEC 28 2015  
Ran

2. Type of labor and improvements (specify what was done and give the total value for that labor and improvement to show at least \$100 for each claim). If a geological, geochemical, or geophysical survey was performed, as per 30 U.S.C. 28-1, reference the title of the report of survey, give cost and date of the survey and report, and indicate it was filed with the County Recorder:

Description of Work Performed	Value of Work Performed	Date Work Was Performed
Reclamation- filling in holes and prospect sites. Picking up trash.	10hr = \$100	6/1/2015-6/20/2015
Road maintenance- filling in potholes, smoothing out ruts and removing large rocks.	6hr = \$60	7/1/2015-8/12/2015

3. Name and mailing address of each person who performed the labor and improvements:

Name (please print)

Robert Butterfield  
\_\_\_\_\_  
\_\_\_\_\_  
\_\_\_\_\_

Current Mailing Address (please print)

20250 N. 67th ave. apt. 1204  
\_\_\_\_\_  
Glendale, AZ 85308  
\_\_\_\_\_  
\_\_\_\_\_

4. Name and mailing address of each person who holds and claims the subject mining claim(s) for the valuable minerals contained therein. Be sure to indicate if there is a change of address:

Name (please print)

Robert Butterfield  
\_\_\_\_\_  
\_\_\_\_\_  
\_\_\_\_\_  
\_\_\_\_\_  
\_\_\_\_\_

Current Mailing Address (please print)

20250 N. 67th ave. apt. 1204  
\_\_\_\_\_  
Glendale, AZ 85308  
\_\_\_\_\_  
\_\_\_\_\_  
\_\_\_\_\_

RECEIVED  
BLM A STATE OFFICE  
2015 DEC 28 A 9:23  
PHOENIX, ARIZONA

5. The undersigned testifies that on the date of 11/23/2015, 2015, all monuments required by law were erected upon the subject claim(s), and all notices required by law were posted on the subject claim(s) or copies thereof were in place, and at said date, each corner monument bore or contained

markings sufficient to appropriately designate the corner of the claim to which it pertains and the name of the claim(s).

I hereby certify under penalty of perjury under the laws of the State of Arizona that the foregoing statements are true and correct:

[Signature] Date: 11/23/2015  
(Signature of person responsible for above statement)

Title 18 U.S.C. 1001 and 43 U.S.C. 1212 make it a crime for any person knowingly and willfully to make to any department or agency of the United States any false, fictitious or fraudulent statements or representations as to any matter within its jurisdiction.


**Notary Block**

SUBSCRIBED AND SWORN TO before me, this 23<sup>rd</sup> day of NOV. 2015

By: [Signature]  
(Signature of Affiant)

Title: notary

My Commission Expires: 8/5/2019



**INSTRUCTIONS**

1. This is an optional form that may be used to satisfy the requirements for the Bureau of Land Management (BLM) under the provisions of 43 U.S.C. §1744 and 30 U.S.C. §28-28d and the regulations thereunder (43 CFR part 3835). Since local and State laws may vary, you should contact your local and State agencies where the claims are located to ensure all applicable laws and requirements are satisfied.
2. The claimant(s) must fill in the date in paragraph 1 for the applicable assessment year and the county and state where the claims are located.
3. All claim names, BLM serial numbers, legal descriptions, and original county recording information must be listed for the claims pertaining to this assessment notice.
4. The claimant(s) must complete paragraph 2 listing all labor or improvements which was performed on or did benefit the subject mining claims. The value and date of the labor or improvements must also be listed. The total amount of labor or improvements can be listed, but the total expenditure must equal at least \$100 for each claim.
5. The names and current mailing addresses of the person(s) performing the labor shall be listed in paragraph 3.
6. The name and current mailing address of each owner (claimant) of the claims shall be listed in paragraph 4. The mailing address shall be the owner's address and not the address of an agent or anyone representing the claimant. Be sure to note if there has been a change of address.
7. Paragraph 5 shall be completed to show the date it was verified that all monuments required by law were properly erected, all notices were posted, and that corners were appropriately designated for all claims listed.
8. An exact legible reproduction or duplicate (other than microfilm or other electronic media) of this affidavit or another type of affidavit of assessment work that you file or will file in the county where each claim is located, must be filed with the BLM on or before December 30 of the calendar year in which the assessment year ends. For mill or tunnel sites, a separate notice of intent to hold must be filed with the BLM on or before December 30. Requirements for filing a notice of intent to hold can be found at 43 CFR 3835.33.
9. A processing fee of \$10 for each claim listed must be remitted to the BLM along with this or any other affidavit of assessment work.

RECEIVED  
BLM ASSOCIATED OFFICE  
PHOENIX, ARIZONA  
2015 DEC 28 A 9:23

When Recorded, MAIL TO:

See Pg 2



Affidavit of Annual Assessment  
WORK

RECEIVED  
BLM AZ STATE OFFICE  
2015 DEC 28 A 9:22  
PHOENIX, ARIZONA



Robert J. Butterfield  
20250 N. 67th Ave., Apt. 1204  
Glendale, AZ 85308



7015 1520 0003 0266 9261



1022



85004

U.S. POSTAGE  
PAID  
GLENDALE, AZ  
85308  
DEC 22, 15  
AMOUNT

\$3.94

00106495-06

RECEIVED  
BLM AZ STATE OFFICE

2015 DEC 28 A 9:12

PHOENIX, ARIZONA

Bureau of Land Management  
Arizona State Office

One North Central Avenue, Suite 800

Phoenix, AZ 85004-4427

PLACE STICKER AT TOP OF ENVELOPE TO THE RIGHT  
OF THE RETURN ADDRESS. FOLD AT DOTTED LINE

CERTIFIED MAIL®

**United States Department of the Interior**  
**Bureau of Land Management**  
 LANDS/RECREATION & PLANNING  
 ONE N CENTRAL AVE  
 PHOENIX, AZ 85004 -2203  
 Phone: 602-417-9200

Receipt

No: 3461679

<b>Transaction #:</b> 3561505	
<b>Date of Transaction:</b> 12/29/2015	
CUSTOMER:	
ROBERT J BUTTERFIELD 20250 N 67TH AVE APT 1204 GLENDALE, AZ 85308-6638 US	

LINE #	QTY	DESCRIPTION	REMARKS	UNIT PRICE	TOTAL
1	1.00	LOCATABLE MINERALS / MINING CLAIMS- NOT NEW-UNADJUD, ONE AUTH NO. ONLY / MINING CLAIM MONEY RECEIVED <b>CASES: AMC428849/\$10.00</b>	POL - 1 2015	- n/a -	10.00
<b>TOTAL:</b>					<b>\$10.00</b>

PAYMENT INFORMATION					
1	AMOUNT:	10.00	POSTMARKED:	12/22/2015	
	TYPE:	CHECK	RECEIVED:	12/28/2015	
	CHECK NO:	1384			
	NAME:	BUTTERFIELD, ROBERT 20250 N 67TH AVE APT 1204 GLENDALE AZ 85308-6638 US			

REMARKS

This receipt was generated by the automated BLM Collections and Billing System and is a paper representation of a portion of the official electronic record contained therein.

**SENDER: COMPLETE THIS SECTION**

- Complete items 1, 2, and 3. Also complete item 4 if Restricted Delivery is desired.
- Print your name and address on the reverse so that we can return the card to you.
- Attach this card to the back of the mailpiece, or on the front if space permits.

1. Article Addressed to:

WILLIAM C HILL  
 9225 MORGAN MOUNTAIN RD  
 LAKESIDE, AZ 85929-6734  
 931/PB/AMC428846

2. Article Number

(Transfer from service label)

7014 2870 0000 7992 4600

**COMPLETE THIS SECTION ON DELIVERY**

A. Signature

X


 Agent Addressee

B. Received by (Printed Name)

C. Date of Delivery

D. Is delivery address different from item 1?

 Yes

If YES, enter delivery address below:

 No

2015 AUG 28 P 3:45

PHOENIX, ARIZONA

3. Service Type


 Certified Mail® Priority Mail Express™ Registered Return Receipt for Merchandise Insured Mail Collect on Delivery

4. Restricted Delivery? (Extra Fee)

 Yes



UNITED STATES POSTAL SERVICE



First-Class Mail  
Postage & Fees Paid  
USPS  
Permit No. G-10

- Sender: Please print your name, address, and ZIP+4<sup>®</sup> in this box<sup>®</sup>

**UNITED STATES  
DEPARTMENT OF THE INTERIOR  
Bureau of Land Management  
Arizona State Office  
One N. Central Avenue, Suite 800  
Phoenix, AZ 85004-4427**



# United States Department of the Interior



BUREAU OF LAND MANAGEMENT  
Arizona State Office  
One North Central Avenue, Suite 800  
Phoenix, Arizona 85004-4427  
www.blm.gov/az/

AUG 20 2015

In Reply Refer To:  
3800 (9310) PB  
AMC428846

CERTIFIED MAIL - RETURN RECEIPT REQUESTED No. 7014 2870 0000 7992 4600

## NOTICE

WILLIAM C HILL : This Notice Affects the Claims  
9225 MORGAN MOUNTAIN RD : Shown in the Block Below.  
LAKESIDE, AZ 85929-6734 :

*CURED*

---

AMC428846 - AMC428848  
APACHE GOLD #1, APACHE GOLD #2, APACHE GOLD #3

---

### Mining Claim Location Notice(s) – Amendment(s) Required

Pursuant to Title 43 Code of Federal Regulations (CFR) 3832.1, the Bureau of Land Management (BLM), Arizona State Office, received your notices of location for recording mining claims. In accordance with 43 CFR 3832.12, the claims listed above cannot be accepted as filed and must be amended as noted below.

The legal land description information does not match what is depicted on the maps. You must either amend the land description or file corrected maps.

An amendment must be filed for each claim listed above to correct the defects identified. There is a \$10 BLM processing fee for each amendment. The amendments must be received by BLM within 30 days of your receipt of this notice. If the amendments are not received within the 30 day timeframe the mining claims will be declared null and void.

If additional information is required, please contact Pauline Brown at 602-417-9360. Please include your AMC serial number(s) on all correspondence.

Sincerely,

*Rebecca Heick*

Rebecca Heick  
Acting Deputy State Director  
Lands & Minerals Division

20-9/23/15

AUG 25 2015 W. Hill called about bus Notice, Needed clarification.  
# 928-368-2261 ✓

**NOTICE!!**

**These documents have been scanned!**

**Do not place un-scanned documents beneath this notice!**

**Do not remove this notice from this file!**

GPO Jacket No. 560-102  
Print Order 61540  
Rise Business Services, LLC  
Job=AZ15 5/10/2019



Box Number= AZ15033



Claim Begin-End: AMC428846-AMC428849

3 Transfers



AZ15033-13

AMC428474-AMC428905

AMC 428846  
AMC 429435

At the request of  
When recorded mail to:

Eugene E. Chastain, II  
8421 East Main Street, Lot 33  
Mesa, AZ 85207

QUIT CLAIM DEED

For consideration of \$10.00 and other valuable considerations, I or we, Eugene E. Chastain, II and Margaret J. Chastain, 8421 East Main Street, Lot 33, Mesa, AZ 85207,

Hereby quit-claim to:

Robert J. Butterfield  
20250 North 67th Avenue  
Apartment 1204  
Glendale, AZ 85308


RECEIVED  
BLM AZ STATE OFFICE  
2015 APR 17 P 3:27  
PHOENIX, ARIZONA


All right, title or interest in the following real property situated in Yavapai County, Arizona:

Claim Name: Cortez Gold #2 AMC #428449  
Legal Description: 1250' in a North direction from the South end line of Section 34 and 600' in an East direction from the West end line of Section 34, T11N R2E

Exempt per: ARS 11-1134 A6


Dated: April 13, 2015

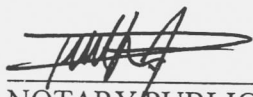
  
Grantor

  
Grantor

State of Arizona }  
County of Maricopa }

The foregoing instrument was acknowledged before me this 13th day of April, 2015 by:



  
NOTARY PUBLIC  
My commission expires:

AMC 429435

At the request of  
When recorded mail to:

Eugene E. Chastain, II  
8421 East Main Street, Lot 33  
Mesa, AZ 85207

QUIT CLAIM DEED

For consideration of \$10.00 and other valuable considerations, I or we, Eugene E. Chastain, II and Margaret J. Chastain, 8421 East Main Street, Lot 33, Mesa, AZ 85207,

Hereby quit-claim to:


Joseph Janes and Jennifer Janes, as JTWRs (Joint Tenants with Right of Survivorship)  
1808 Franklin Avenue  
Lexington, MO 64067


All right, title or interest in the following real property situated in Yavapai County, Arizona:

Claim Name: Maggie's Gold AMC #429435  
Legal Description: SE ¼ of Section 33 and approximately 1250'  
North of the Section Corner of the SE Corner of Section 33

Exempt per: ARS 11-1134 A6

Dated: April 13, 2015


  
Grantor


  
Grantor

RECEIVED  
BLM AZ STATE OFFICE  
2015 APR 17 P 3:27  
PHOENIX, ARIZONA

State of Arizona }  
County of Maricopa }

The foregoing instrument was acknowledged before me this 13th day of April, 2015 by:



  
NOTARY PUBLIC  
My commission expires:

ENTERED INTO COMPUTER  
15/13/2015 [Signature]

ENTERED INTO COMPUTER  
06/19/2015 [Signature]



Margaret Chastain  
8421 E Main St Lot 33  
Mesa, AZ 85207

PHOENIX AZ 852

15 APR 2015 PM 2 L




RECEIVED  
BLM AZ STATE OFFICE

2015 APR 17 P 3:07

PHOENIX, ARIZONA

BLM  
One North Central Ave.  
Suite 800  
Phoenix, Az 85004-4427

85004442700



**United States Department of the Interior**  
**Bureau of Land Management**  
 LANDS/RECREATION & PLANNING  
 ONE N CENTRAL AVE  
 PHOENIX, AZ 85004 -2203  
 Phone: 602-417-9200

Receipt

No: 3277096

<b>Transaction #:</b> 3372879	
<b>Date of Transaction:</b> 04/20/2015	
<b>CUSTOMER:</b>	
EUGENE CHASTAIN 8421 E MAIN ST LOT 33 MESA, AZ 85207-8658 US	

LINE #	QTY	DESCRIPTION	REMARKS	UNIT PRICE	TOTAL
1	1.00	LOCATABLE MINERALS / MINING CLAIMS- NOT NEW-UNADJUD, ONE AUTH NO. ONLY / MINING CLAIM MONEY RECEIVED <b>CASES: AMC428449/\$20.00</b>	TRF/2	- n/a -	20.00
<b>TOTAL:</b>					<b>\$20.00</b>

PAYMENT INFORMATION					
1	AMOUNT:	10.00	POSTMARKED:	04/15/2015	
	TYPE:	CHECK	RECEIVED:	04/17/2015	
	CHECK NO:	2138			
	NAME:	CHASTAIN, EUGENE E 8421 E MAIN ST LOT 33 MESA AZ 85207-8658 US			
2	AMOUNT:	10.00	POSTMARKED:	04/15/2015	
	TYPE:	CHECK	RECEIVED:	04/17/2015	
	CHECK NO:	2139			
	NAME:	CHASTAIN, EUGENE E 8421 E MAIN ST LOT 33 MESA AZ 85207-8658 US			

REMARKS

This receipt was generated by the automated BLM Collections and Billing System and is a paper representation of a portion of the official electronic record contained therein.



AMC 428846  
428889

Prepared by: Steve Karolyi  
Address: PO Box 74353, Phoenix, AZ. 85087  
Phone Number: 623-465-5076

### QUITCLAIM DEED

**Know all Men by these Presents** that Steve F. Karolyi, of PO Box 74353, Phoenix, AZ. 85087, Maricopa County (hereinafter referred to herein as "Grantor(s)"), for the consideration of One Thousand Five Hundred Dollars (\$1,500.00) received to his/her/their full satisfaction, grant(s) to William C.Hill (hereinafter referred to herein as "Grantee(s)"), whose tax-mailing address is 9225 Morgan Mountain Rd. Lakeside AZ. 85929, the following real property:

The real property located at Yavapai County, AZ. and described as follows:

Apache Gold #1 NW COR of the NE Section of Section 6, T10N, B2E, GSRB&M

Subject to restrictions, conditions, limitations, reservations and easements, if any, of record.


Permanent Parcel Number: AMC #428846  
Prior Recording:

IN WITNESS WHEREOF I/we have set my/our hand(s), on the 14 day of July

SIGNED IN THE PRESENCE OF:

RECEIVED  
BLM  
AZ STATE OFFICE  
2014 AUG 21 P 2:05  
PHOENIX, ARIZONA

\_\_\_\_\_  
Signed and printed name of witness

  
\_\_\_\_\_  
Signature of seller/grantor

\_\_\_\_\_  
Signed and printed name of witness

\_\_\_\_\_  
Signed and printed name of witness

\_\_\_\_\_  
Signature of other seller/grantor (if applicable)

\_\_\_\_\_  
Signed and printed name of witness

**ENTERED**  
AUG 26 2014

RECEIPT # 3109012

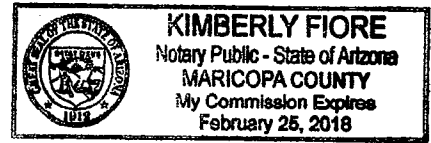
**ACKNOWLEDGEMENT**

STATE OF Arizona }  
COUNTY OF Maricopa } SS:

Before me, a Notary Public in and for said County and State, personally appeared Steve Karolyi, the person or person(s) listed above as Seller(s)/Grantor(s), who acknowledged that she/he/they did sign the foregoing instrument and that the same is her/his/their free act and deed.

In Testimony Whereof I have hereunto set my hand and official seal, at MIDFIRST BANK, this 14 day of August, 2014.

Kimberly Fiore  
Notary Public



My commission expires on: February 25, 2018

Personally known to me X or  
Produced Identification \_\_\_\_\_ (Type of ID produced: \_\_\_\_\_)

RECEIVED  
BLM AZ STATE OFFICE  
2014 AUG 21 P 2:05  
PHOENIX, ARIZONA

Prepared by: Steve Karolyi  
Address: PO Box 74353, Phoenix, AZ. 85087  
Phone Number: 623-465-5076

## QUITCLAIM DEED

**Know all Men by these Presents** that Steve F. Karolyi, of PO Box 74353, Phoenix, AZ. 85087, Maricopa County (hereinafter referred to herein as "Grantor(s)"), for the consideration of One Thousand Five Hundred Dollars (\$1,500.00) received to his/her/their full satisfaction, grant(s) to William C.Hill (hereinafter referred to herein as "Grantee(s)"), whose tax-mailing address is 9225 Morgan Mountain Rd. Lakeside AZ. 85929, the following real property:

The real property located at Yavapai County, AZ. and described as follows:

Apache Gold #2 SW1/4 of the NE1/4 and the NW1/4 of SE1/4 , T10N , R2E of  
Section 6


Subject to restrictions, conditions, limitations, reservations and easements, if any, of record.

Permanent Parcel Number: AMC #428847  
Prior Recording:

IN WITNESS WHEREOF I/we have set my/our hand(s), on the 14 day of ~~Feb~~ 14, 2014

SIGNED IN THE PRESENCE OF:

\_\_\_\_\_  
Signed and printed name of witness

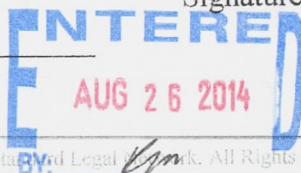
  
Signature of seller/grantor

\_\_\_\_\_  
Signed and printed name of witness

\_\_\_\_\_  
Signed and printed name of witness

\_\_\_\_\_  
Signature of other seller/grantor (if applicable)

RECEIVED  
BLM AZ STATE OFFICE  
2014 AUG 21 P 2:05  
PHOENIX, ARIZONA



Signed and printed name of witness

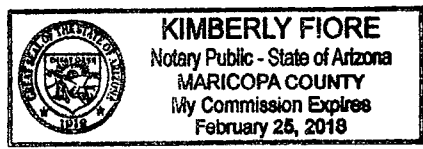
**ACKNOWLEDGEMENT**

STATE OF Arizona }  
COUNTY OF Maricopa } SS:

Before me, a Notary Public in and for said County and State, personally appeared Steve Kaurayi, the person or person(s) listed above as Seller(s)/Grantor(s), who acknowledged that she/he/they did sign the foregoing instrument and that the same is her/his/their free act and deed.

In Testimony Whereof I have hereunto set my hand and official seal, at MIDFIRST BANK, this 14 day of August, 2014.

[Signature]  
Notary Public



My commission expires on: February 25, 2018

Personally known to me  or Produced Identification  (Type of ID produced: \_\_\_\_\_)

RECEIVED  
BLM AZ STATE OFFICE  
2014 AUG 21 P 2:06  
PHOENIX, ARIZONA

Prepared by: Steve Karolyi  
Address: PO Box 74353, Phoenix, AZ. 85087  
Phone Number: 623-465-5076

## QUITCLAIM DEED

**Know all Men by these Presents** that Steve F. Karolyi, of PO Box 74353, Phoenix, AZ. 85087, Maricopa County (hereinafter referred to herein as "Grantor(s)"), for the consideration of One Thousand Five Hundred Dollars (\$1,500.00) received to his/her/their full satisfaction, grants to William C. Hill (hereinafter referred to herein as "Grantee(s)"), whose tax-mailing address is 9225 Morgan Mountain Rd. Lakeside AZ. 85929, the following real property:

The real property located at Yavapai County, AZ. and described as follows:

Apache Gold #3 NW1/4 of the SE1/4 of Section 6, T10N, R2E GSRB & M


Subject to restrictions, conditions, limitations, reservations and easements, if any, of record.

Permanent Parcel Number: AMC #428848  
Prior Recording:

IN WITNESS WHEREOF I/we have set my/our hand(s), on the 14 day of AUG, 2014

SIGNED IN THE PRESENCE OF:

\_\_\_\_\_  
Signed and printed name of witness


  
\_\_\_\_\_  
Signature of seller/grantor

\_\_\_\_\_  
Signed and printed name of witness

\_\_\_\_\_  
Signed and printed name of witness

\_\_\_\_\_  
Signature of other seller/grantor (if applicable)

\_\_\_\_\_  
Signed and printed name of witness



RECEIVED  
BLM AZ STATE OFFICE  
2014 AUG 21 2:08 PM  
PHOENIX, ARIZONA

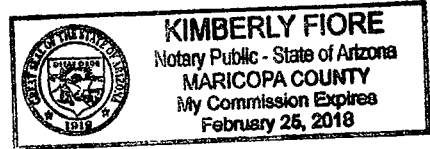
**ACKNOWLEDGEMENT**

STATE OF Arizona }  
 } SS:  
COUNTY OF Maricopa }

Before me, a Notary Public in and for said County and State, personally appeared Steve Karolyi, the person or person(s) listed above as Seller(s)/Grantor(s), who acknowledged that she/he/they did sign the foregoing instrument and that the same is her/his/their free act and deed.

In Testimony Whereof I have hereunto set my hand and official seal, at MIDFIRST BANK this 14 day of August, 2014.

[Signature]  
Notary Public



My commission expires on: February 25, 2015

*Personally known to me* X or  
*Produced Identification* \_\_\_\_\_ (Type of ID produced: \_\_\_\_\_)

RECEIVED  
BLM AZ STATE OFFICE  
2014 AUG 21 P 2:06  
PHOENIX, ARIZONA

Prepared by: Steve Karolyi  
Address: PO Box 74353, Phoenix, AZ. 85087  
Phone Number: 623-465-5076

RECEIVED  
BLM AZ STATE OFFICE  
2014 AUG 21 P 2:06  
PHOENIX, ARIZONA

## QUITCLAIM DEED

**Know all Men by these Presents** that Steve F. Karolyi, of PO Box 74353, Phoenix, AZ. 85087, Maricopa County (hereinafter referred to herein as "Grantor(s)"), for the consideration of One Thousand Dollars (\$1,000.00) received to his/her/their full satisfaction, grant(s) to William C. Hill (hereinafter referred to herein as "Grantee(s)"), whose tax-mailing address is 9225 Morgan Mountain Rd. Lakeside AZ. 85929, the following real property:

The real property located at Yavapai County, AZ. and described as follows:

Apache Gold #4 NW1/4 of Section 6, T10N, R2E, GSRB&M

Subject to restrictions, conditions, limitations, reservations and easements, if any, of record.

Permanent Parcel Number: AMC #428889  
Prior Recording:

IN WITNESS WHEREOF I/we have set my/our hand(s), on the 14 day of AUG, 2014

SIGNED IN THE PRESENCE OF:

\_\_\_\_\_  
Signed and printed name of witness


Steve Karolyi  
Signature of seller/grantor

\_\_\_\_\_  
Signed and printed name of witness

\_\_\_\_\_  
Signed and printed name of witness

\_\_\_\_\_  
Signature of other seller/grantor (if applicable)

\_\_\_\_\_  
Signed and printed name of witness



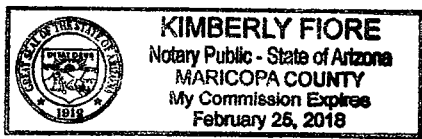
**ACKNOWLEDGEMENT**

STATE OF Arizona }  
COUNTY OF Maricopa } SS:

Before me, a Notary Public in and for said County and State, personally appeared Steve KARDINI, the person or person(s) listed above as Seller(s)/Grantor(s), who acknowledged that she/he/they did sign the foregoing instrument and that the same is her/his/their free act and deed.

In Testimony Whereof I have hereunto set my hand and official seal, at MIDFIRST BANK, this 14 day of August, 2014.

Kimlin  
Notary Public



My commission expires on: February 26, 2015

Personally known to me X or  
Produced Identification \_\_\_\_\_ (Type of ID produced: \_\_\_\_\_)



**United States Department of the Interior**  
**Bureau of Land Management**  
 LANDS/RECREATION & PLANNING  
 ONE N CENTRAL AVE  
 PHOENIX, AZ 85004 -2203  
 Phone: 602-417-9200

Receipt

No: 3109012

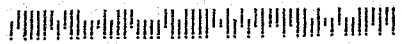
<b>Transaction #:</b> 3200695	
<b>Date of Transaction:</b> 08/22/2014	
<b>CUSTOMER:</b>	
STEVE F KAROLYI PO BOX 74353 PHOENIX,AZ 85087-1006 US	

LINE #	QTY	DESCRIPTION	REMARKS	UNIT PRICE	TOTAL
1	1.00	LOCATABLE MINERALS / MINING CLAIMS- NOT NEW-UNADJUD,ONE AUTH NO. ONLY / MINING CLAIM MONEY RECEIVED CASES: AMC428846/\$40.00	QCD - 4	- n/a -	40.00
<b>TOTAL:</b>					<b>\$40.00</b>

PAYMENT INFORMATION					
1	AMOUNT:	40.00	POSTMARKED:	08/20/2014	
	TYPE:	CHECK	RECEIVED:	08/21/2014	
	CHECK NO:	3791			
	NAME:	RANGER GOLD EXPLORATION PO BOX 74353 PHOENIX AZ 85087-1006 US			

REMARKS


This receipt was generated by the automated BLM Collections and Billing System and is a paper representation of a portion of the official electronic record contained therein.



DEPARTMENT OF THE INTERIOR  
 Bureau of Land Management  
 Arizona State Office  
 One North Central Avenue, Suite 800  
 Phoenix, Arizona 85004

An Equal Opportunity Employer

**Official Business**  
 Penalty for Private Use, \$300



U.S. POSTAGE  
 PAID  
 GLENDALE, AZ  
 85308  
 AUG 20, 14  
 AMOUNT

**\$1.40**

1022

85004

00106485-06

UNITED STATES  
 DEPARTMENT OF THE INTERIOR  
 Bureau of Land Management  
 Arizona State Office  
 1 North Central Avenue, Suite 800  
 Phoenix, Arizona 85004

PHOENIX, ARIZONA  
 AUG 21 P 2:05  
 BLM AZ STATE OFFICE  
 RECEIVED

At the request of  
When recorded mail to:  
  
Steve Karolyi  
PO Box 74353  
Phoenix, AZ. 85087

QUIT CLAIM DEED

For consideration of \$10.00 and other valuable considerations, I or we, Steve F. Karolyi

Hereby quit-claim to: Eugene E. Chastain, II and Margaret J. Chastain,  
JTWRS (Joint tenants with right of survivorship)  
8421 East Main Street, Lot 33, Mesa, AZ 85207

All right, title or interest in the following real property situated in Yavapai County, Arizona.

Claim Name: Cortez Gold #2

Legal Description: SW ¼ of the SW ¼ of the South Section Line of Section 34 T11N R2E  
ARS 11-1134 A6

Dated: 9-17-14

[Signature]  
Grantor

\_\_\_\_\_  
Grantee

State of Arizona }  
County of Maricopa }

RECEIVED  
BLM & STATE OFFICE  
2014 SEP 22 P 3:13  
PHOENIX, ARIZONA

The foregoing instrument was acknowledged before me this 17<sup>th</sup> day of September, 2014 by

Steve Karolyi

[Signature]

INTERL  
SEP 23 2014  
BY: for

NOTARY PUBLIC  
My commission expires: Aug 10, 2016

AMC428849

RECEIPT # 3134906

IOAN N. RATIU  
Notary Public - State of Arizona  
MARICOPA COUNTY  
My Commission Expires  
August 10, 2016

GEO STATE: AZ

CLAIM NAME/NUMBER INDEX (ALPHA ORDER)

<u>Claim Name/Number</u>	<u>Ser No</u>	<u>Claimant(s)</u>	<u>LEGAL DESC</u>					<u>CTY</u>	<u>LOC DATE</u>	<u>CASE CLOSED</u>
			<u>MER</u>	<u>TWN</u>	<u>RNG</u>	<u>SEC</u>	<u>Subdv</u>			
CORTEZ GOLD # 1	AMC428426	KAROLYI STEVE	14	0110N	0020E	034	NW,SW	AZ025	05/10/2014	
CORTEZ GOLD #1	AMC371711	CURTIS BRUCE	14	0100N	0160W	007	SE	AZ012	02/15/2006	
CORTEZ GOLD #1	AMC371711	CURTIS GAILE	14	0100N	0160W	007	SE	AZ012	02/15/2006	
CORTEZ GOLD #2	AMC371712	CURTIS BRUCE	14	0100N	0160W	007	SW	AZ012	02/15/2006	
CORTEZ GOLD #2	AMC371712	CURTIS GAILE	14	0100N	0160W	007	SW	AZ012	02/15/2006	
CORTEZ GOLD #2	AMC428849	KAROLYI STEVE	14	0110N	0020E	034	SW	AZ025	04/30/2014	
CORTEZ GOLD #3	AMC371713	CURTIS BRUCE	14	0100N	0170W	012	SE	AZ012	02/15/2006	
CORTEZ GOLD #3	AMC371713	CURTIS GAILE	14	0100N	0170W	012	SE	AZ012	02/15/2006	
CORTEZ GOLD #4	AMC371714	CURTIS BRUCE	14	0100N	0170W	012	SW	AZ012	02/15/2006	
CORTEZ GOLD #4	AMC371714	CURTIS GAILE	14	0100N	0170W	012	SW	AZ012	02/15/2006	

\* DISCLOSURE \* ALL INFORMATION RECEIVED IN THIS OFFICE MAY NOT YET BE LISTED ON THIS REPORT. NAMES AND ADDRESSES ARE ENTERED AS THEY APPEAR ON THE LOCATION NOTICE OR ARE ABBREVIATED TO FIT LIMITED SPACE. THEREFORE THEY MAY NOT APPEAR IN THE EXPECTED SEQUENCE. A BLANK LATEST ASSESSMENT YEAR IN THIS REPORT DOES NOT CONSTITUTE AN ABANDONED CLAIM.

Steve F. Karolyi  
PO Box 74353  
Phoenix, Arizona 85087

RECEIVED  
BLM AZ STATE OFFICE  
2014 SEP 22 P 3:03  
PHOENIX, ARIZONA

PHOENIX  
AZ 852  
19 SEP '14  
PM 8 L



1022

85004

U.S. POSTAGE  
PAID  
PHOENIX, AZ  
85087  
SEP 19, 14  
AMOUNT

\$0.49  
00052889-17

BLM  
One North Central Avenue  
Suite 800  
Phoenix, Arizona 85004-4427

85004442700



**United States Department of the Interior**  
**Bureau of Land Management**  
 LANDS/RECREATION & PLANNING  
 ONE N CENTRAL AVE  
 PHOENIX, AZ 85004 -2203  
 Phone: 602-417-9200

Receipt

No: 3134906

<b>Transaction #:</b> 3226948	
<b>Date of Transaction:</b> 09/23/2014	
CUSTOMER:	
STEVE F KAROLYI PO BOX 74353 PHOENIX,AZ 85087-1006 US	

LINE #	QTY	DESCRIPTION	REMARKS	UNIT PRICE	TOTAL
1	1.00	LOCATABLE MINERALS / MINING CLAIMS- NOT NEW-UNADJUD,ONE AUTH NO. ONLY / MINING CLAIM MONEY RECEIVED <b>CASES: AMC428849/\$20.00</b>	QCD - 2	- n/a -	20.00
<b>TOTAL:</b>					<b>\$20.00</b>

PAYMENT INFORMATION					
1	AMOUNT:	20.00	POSTMARKED:	09/19/2014	
	TYPE:	CHECK	RECEIVED:	09/22/2014	
	CHECK NO:	7779			
	NAME:	RANGER EXPLORATIONS LLC DBA RANGER GOLD EXPLORATIO PO BOX 74353 PHOENIX AZ 85087-1006 US			

REMARKS

This receipt was generated by the automated BLM Collections and Billing System and is a paper representation of a portion of the official electronic record contained therein.

**NOTICE!!**

**These documents have been scanned!**

**Do not place un-scanned documents beneath this notice!**

**Do not remove this notice from this file!**

GPO Jacket No. 560-102  
Print Order 61540  
Rise Business Services, LLC  
Job=AZ15 5/10/2019



Box Number= AZ15033



Claim Begin-End: AMC428846-AMC428849

4 Annual Filings



AZ15033-13

AMC428474-AMC428905

UNITED STATES  
DEPARTMENT OF THE INTERIOR  
BUREAU OF LAND MANAGEMENT

**MAINTENANCE FEE WAIVER CERTIFICATION**

SEE INSTRUCTIONS ON PAGE 2

146  
*[Handwritten Signature]*

396270  
428846  
428889

FORM APPROVED  
OMB NO. 1004-0114  
Expires: October 31, 2016

1. This small miner waiver is filed for the assessment year beginning on September 1, 2019 and ending on September 1, 2020.
2. The undersigned and all related parties owned ten or fewer mining claims, mill, or tunnel sites located and maintained on Federal lands in the United States of America on September 1, 2019.
3. The undersigned have performed the assessment work required by law for each mining claim listed prior to filing this waiver and understand that by filing this form, the undersigned must file an affidavit of assessment work with the Bureau of Land Management (BLM) by the December 30th following the filing of this waiver.
4. The undersigned understand that if the assessment work obligation has not yet come due under 30 U.S.C. 28 (for those claims in their first assessment year only), a notice of intent to hold reciting this condition must be recorded by the December 30th following the filing of this waiver.
5. The undersigned understand that mill and tunnel sites may also be listed on this waiver and be waived from payment of the maintenance fee, and that a notice of intent to hold for these sites is required to be filed with the BLM by the December 30th following the filing of this waiver.
6. The undersigned understand and acknowledge that pursuant to 43 U.S.C. 1212 and 18 U.S.C. 1001, the filing or recording of a false, fictitious, or fraudulent document with the BLM may result in a fine of up to \$250,000, a prison term not to exceed five years, or both.
7. The mining claims, mill or tunnel sites for which this waiver from payment of the maintenance fees is requested are:

CLAIM OR SITE NAME	BLM RECORDATION SERIAL NUMBER
1. Big Bend #2	AMC 396270
2. Apache Gold #1	AMC 428846
3. Apache Gold #2	AMC 428847
4. Apache Gold #3	AMC428848
5. Apache Gold #4	AMC 428889
6.	
7.	
8.	
9.	
10.	

RECEIVED  
BLM AZ STATE OFFICE  
2019 AUG 13 A 8:09  
PHOENIX, ARIZONA

The owner(s) (claimants) of the above mining claims and sites are:

William C Hill

(Owner's Name - Please Print)

*[Handwritten Signature]*

(Owner's Signature)

9225 Morgan Mountain

(Owner's Mailing Address)

Lakeside AZ 85929

(City)

(State)

(Zip Code)

(Owner's Name - Please Print)

(Owner's Signature)

(Owner's Mailing Address)

(City)

(State)

(Zip Code)

(Owner's Name - Please Print)

(Owner's Signature)

(Owner's Mailing Address)

(City)

(State)

(Zip Code)

(Owner's Name - Please Print)

(Owner's Signature)

(Owner's Mailing Address)

(City)

(State)

(Zip Code)

(Continued on page 2)

ENTERED  
SEP 10 2019  
BY: *[Handwritten Signature]*

*[Handwritten Signature]*



UNITED STATES  
DEPARTMENT OF THE INTERIOR  
BUREAU OF LAND MANAGEMENT  
**MAINTENANCE FEE WAIVER CERTIFICATION**

*Handwritten initials and a circle with '00' inside.*

428846  
442311

FORM APPROVED  
OMB NO. 1004-0114  
Expires: August 31, 2013

SEE INSTRUCTIONS ON PAGE 2

1. This small miner waiver is filed for the assessment year beginning on September 1, 2019 and ending on September 1, 2020.
2. The undersigned and all related parties owned ten or fewer mining claims, mill, or tunnel sites located and maintained on Federal lands in the United States of America on September 1, 2019.
3. The undersigned have performed the assessment work required by law for each mining claim listed prior to filing this waiver and understand that by filing this form, the undersigned must file an affidavit of assessment work with the Bureau of Land Management (BLM) by the December 30th following the filing of this waiver.
4. The undersigned understand that if the assessment work obligation has not yet come due under 30 U.S.C. 28 (for those claims in their first assessment year only), a notice of intent to hold reciting this condition must be recorded by the December 30th following the filing of this waiver.
5. The undersigned understand that mill and tunnel sites may also be listed on this waiver and be waived from payment of the maintenance fee, and that a notice of intent to hold for these sites is required to be filed with the BLM by the December 30th following the filing of this waiver.
6. The undersigned understand and acknowledge that pursuant to 43 U.S.C. 1212 and 18 U.S.C. 1001, the filing or recording of a false, fictitious, or fraudulent document with the BLM may result in a fine of up to \$250,000, a prison term not to exceed five years, or both.
7. The mining claims, mill or tunnel sites for which this waiver from payment of the maintenance fees is requested are:

CLAIM OR SITE NAME	BLM RECORDATION SERIAL NUMBER
1. Cortez Gold #2	AMC428849
2. Moria	AMC442311
3.	
4.	
5.	
6.	
7.	
8.	
9.	
10.	

RECEIVED  
BLM AZ STATE OFFICE  
2019 JUL 19 P 2:56  
PHOENIX, ARIZONA

The owner(s) (claimants) of the above mining claims and sites are:

Robert Butterfield  
(Owner's Name - Please Print)

*Signature of Robert Butterfield*  
(Owner's Signature)

23427 N. El Frio Ct.  
(Owner's Mailing Address)

Sun City AZ 85373  
(City) (State) (Zip Code)

(Owner's Name - Please Print)

(Owner's Signature)

(Owner's Mailing Address)

(City) (State) (Zip Code)

(Owner's Name - Please Print)

(Owner's Signature)

(Owner's Mailing Address)

(City) (State) (Zip Code)

(Owner's Name - Please Print)

(Owner's Signature)

(Owner's Mailing Address)

(City) (State) (Zip Code)

(Continued on page 2)

ENTERED  
SEP 12 2019  
BY: *Handwritten signature*

*NWV R*


(Owner's Name - Please Print)	(Owner's Signature)		
(Owner's Mailing Address)	(City)	(State)	(Zip Code)
(Owner's Name - Please Print)	(Owner's Signature)		
(Owner's Mailing Address)	(City)	(State)	(Zip Code)
(Owner's Name - Please Print)	(Owner's Signature)		
(Owner's Mailing Address)	(City)	(State)	(Zip Code)
(Owner's Name - Please Print)	(Owner's Signature)		
(Owner's Mailing Address)	(City)	(State)	(Zip Code)

18 U.S.C. 1001 and 43 U.S.C. 1212 make it a crime for any person knowingly and willfully to make to any department or agency of the United States any false, fictitious or fraudulent statements or representations as to any matter within its jurisdiction.

**INSTRUCTIONS**

1. This certification is made under the provisions of 43 U.S.C. § 1744 and 30 U.S.C. §28-28k and the regulations thereunder (43 CFR Part 3830).
2. The claimant(s) must fill in the dates in paragraph 1 for the beginning and ending of the assessment year for which this waiver is sought.
3. The claimant(s) must fill in the date in paragraph 2 for the beginning of the assessment year for which this waiver is sought.
4. All claim and site names and BLM serial numbers must be listed for the mining claims, mill sites, and tunnel sites for which the waiver is sought.
5. All owners of the mining claims, mill sites, and tunnel sites and their addresses must be given.
6. This waiver form must be signed by all the claimants or their designated agent, in original form. If an agent is designated, a notarized designation of agent, signed by all of the claimants with proper address given, must be submitted with this waiver.
7. This form must be filed no later than September 1st for the upcoming assessment year in the BLM State Office where the mining claims or sites are recorded, or the waiver cannot be granted by the BLM. (Example: To obtain a waiver for the assessment year 2012, which begins on September 1, 2011, you must qualify for and file for a waiver no later than September 1, 2011, in the proper BLM State Office.)
8. For all mining claims which require assessment work, you must record an affidavit of labor on or before the December 30th immediately following the filing of this waiver. For all other mining claims or sites waived, you must record a notice of intent to hold on or before the December 30th immediately following the filing of this waiver.
9. Mill and tunnel sites may also be listed on this waiver and be waived from payment of the maintenance fee. A notice of intent to hold for these sites is required to be filed by the December 30th following the filing of this waiver.

**FOR OFFICIAL USE ONLY**



UNITED STATES  
DEPARTMENT OF THE INTERIOR  
BUREAU OF LAND MANAGEMENT

**AFFIDAVIT OF ANNUAL ASSESSMENT WORK**

FORM APPROVED  
OMB NO.: 1004-0114  
Expires: January 31, 2020

396270  
428846  
428889

**WHEN RECORDED, MAIL DOCUMENT TO:**

NAME: William C Hill

ADDRESS: 9225 Morgan Mountain Rd

CITY, STATE, ZIP: Lakeside, AZ . 85929

**FOR COUNTY RECORDER'S USE**

No. of Claims 5  
x \$10/claim  
Total due BLM \$ 50.00

**TO ALL WHOM IT MAY CONCERN:**

1. The undersigned certifies that at least \$100 per claim was expended for development, labor and improvements, or equivalent value added, as the annual assessment work for the assessment year ending September 1, 2018 for the following contiguous unpatented mining claim(s), located in the County of Yavapai, in the State of Arizona.

BLM Serial No.	Name of Claim	Tp	Rg	Sec	Mer	County Recordation Book and Page No.	Co. Recording Date
AMC 396270	Big Bend #2	8N	2E	09		2014-0037855	08/21/2014
AMC428846	Apache Gold #1	10N	2E	06		2014-0033143	07/24/2014
AMC428847	Apache Gold #2	10N	2E	06		2014-0033144	07/24/2014
AMC428848	Apache Gold #3	10N	2E	06		2014-0033145	07/24/2014
AMC428889	Apache Gold #4	10N	2E	06		2014-0037118	08/18/2014

RECEIVED  
BLM AZ STATE OFFICE  
2018 NOV 30 P 3:00  
PHOENIX, ARIZONA

#4324498

(Continued on page 2)

Entered 3/1/19 AD

2. Type of labor and improvements (specify what was done and give the total value for that labor and improvement to show at least \$100 for each claim). If a geological, geochemical, or geophysical survey was performed, as per 30 U.S.C. 28-1, reference the title of the report of survey, give cost and date of the survey and report, and indicate it was filed with the County Recorder:

Description of Work Performed	Value of Work Performed	Date Work Was Performed
Trail/Road Maintenance	500.00	10/1/17 Thru 9/30/18

3. Name and mailing address of each person who performed the labor and improvements:

Name (please print)  
William C Hill

Current Mailing Address (please print)  
9225 Morgan Mountain Rd. Lakeside, AZ

4. Name and mailing address of each person who holds and claims the subject mining claim(s) for the valuable minerals contained therein. Be sure to indicate if there is a change of address:

Name (please print)  
Same as Above

Current Mailing Address (please print)  
Same as Above

RECEIVED  
 BLM AZ STATE OFFICE  
 2018 NOV 30 P 3:00  
 PHOENIX, ARIZONA

5. The undersigned testifies that on the date of 11/28, 2018, all monuments required by law were erected upon the subject claim(s), and all notices required by law were posted on the subject claim(s) or copies thereof were in place, and at said date, each corner monument bore or contained

markings sufficient to appropriately designate the corner of the claim to which it pertains and the name of the claim(s).

I hereby certify under penalty of perjury under the laws of the State of Arizona that the foregoing statements are true and correct:

[Signature] Date: 11-28-18  
(Signature of person responsible for above statement)

Title 18 U.S.C. 1001 and 43 U.S.C. 1212 make it a crime for any person knowingly and willfully to make to any department or agency of the United States any false, fictitious or fraudulent statements or representations as to any matter within its jurisdiction.


**Notary Block**

SUBSCRIBED AND SWORN TO before me, this 28 day of November 2018

By: [Signature]  
(Signature of Affiant)

Title: Notary Public

My Commission Expires: 8-31-2021

 Caleb Hair  
Notary Public  
Navajo County, Arizona  
My Comm. Expires 08-31-2021

**INSTRUCTIONS**

- 1. This is an optional form that may be used to satisfy the requirements for the Bureau of Land Management (BLM) under the provisions of 43 U.S.C. §1744 and 30 U.S.C. §28-28d and the regulations thereunder (43 CFR part 3835). Since local and State laws may vary, you should contact your local and State agencies where the claims are located to ensure all applicable laws and requirements are satisfied.
- 2. The claimant(s) must fill in the date in paragraph 1 for the applicable assessment year and the county and state where the claims are located.
- 3. All claim names, BLM serial numbers, legal descriptions, and original county recording information must be listed for the claims pertaining to this assessment notice.
- 4. The claimant(s) must complete paragraph 2 listing all labor or improvements which was performed on or did benefit the subject mining claims. The value and date of the labor or improvements must also be listed. The total amount of labor or improvements can be listed, but the total expenditure must equal at least \$100 for each claim.
- 5. The names and current mailing addresses of the person(s) performing the labor shall be listed in paragraph 3.
- 6. The name and current mailing address of each owner (claimant) of the claims shall be listed in paragraph 4. The mailing address shall be the owner's address and not the address of an agent or anyone representing the claimant. Be sure to note if there has been a change of address.
- 7. Paragraph 5 shall be completed to show the date it was verified that all monuments required by law were properly erected, all notices were posted, and that corners were appropriately designated for all claims listed.
- 8. An exact legible reproduction or duplicate (other than microfilm or other electronic media) of this affidavit or another type of affidavit of assessment work that you file or will file in the county where each claim is located, must be filed with the BLM on or before December 30 of the calendar year in which the assessment year ends. For mill or tunnel sites, a separate notice of intent to hold must be filed with the BLM on or before December 30. Requirements for filing a notice of intent to hold can be found at 43 CFR 3835.33.
- 9. A processing fee of \$10 for each claim listed must be remitted to the BLM along with this or any other affidavit of assessment work.

PHOENIX, ARIZONA  
NOV 30 3:00  
RECEIVED  
BLM AZ STATE OFFICE  
Form 3830-4, page 3)

Craig Hill  
9225 Morgan Mountain Rd  
Lakeside, AZ 85929-6734

PHOENIX AZ 850

20 FEB 2019 FMS L

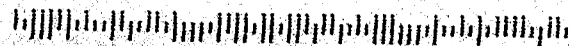


BLM / ARIZONA STATE OFF.  
ONE NORTH CENTRAL AVE  
SUITE 800  
PHOENIX, AZ. 85004

PHOENIX, ARIZONA

RECEIVED  
BLM AZ STATE OFFICE  
2019 FEB 22 P 1:55

85004-442700



**United States Department of the Interior**  
**Bureau of Land Management**  
 DIV OF LANDS, MINRLS & ENERGY  
 ONE N CENTRAL AVE  
 PHOENIX, AZ 85004 -4427  
 Phone: 602-417-9200

Receipt

No: 4324428

<b>Transaction #:</b> 4440978	
<b>Date of Transaction:</b> 12/03/2018	
<b>CUSTOMER:</b>	
WILLIAM C HILL 9225 MORGAN MOUNTAIN RD LAKESIDE, AZ 85929-6734 US	

LINE #	QTY	DESCRIPTION	REMARKS	UNIT PRICE	TOTAL
1	1.00	LOCATABLE MINERALS / MINING CLAIMS- NOT NEW-UNADJUD, ONE AUTH NO. ONLY / MINING CLAIM MONEY RECEIVED CASES: AMC396270/\$50.00	POL 2018/5	- n/a -	50.00
<b>TOTAL:</b>					<b>\$50.00</b>

PAYMENT INFORMATION					
1	AMOUNT:	50.00	POSTMARKED:	N/A	
	TYPE:	CHECK	RECEIVED:	11/30/2018	
	CHECK NO:	4114			
	NAME:	HILL, WILLIAM C 9225 MORGAN MOUNTAIN RD LAKESIDE AZ 85929-6734 US			

REMARKS
<i>There has been a fee increase, please see</i>

This receipt was generated by the automated BLM Collections and Billing System and is a paper representation of a portion of the official electronic record contained therein.

*enclosed flyer/ thank you*

*\$45 applied to Amc 428846 - Amc 428848*

*\$5 earned manually for Amc ~~428889~~ 428889 + \$10 from receipt # 4379482*

*3/1/19 AD*

Craig Hill  
9225 Morgan Mountain Rd  
Lakeside, AZ 85929-6734

PHOENIX AZ 852

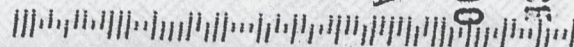
29 NOV 2018 PM 3 L



BLM. / ARIZONA STATE OFFICE  
ONE NORTH CENTRAL AVE. #800  
PHOENIX, AZ. 85004

RECEIVED  
BLM AZ STATE OFFICE  
2018 NOV 30 P 3:00  
PHOENIX, ARIZONA

85004-442700







**United States Department of the Interior**  
**Bureau of Land Management**  
 DIV OF LANDS, MINRLS & ENERGY  
 ONE N CENTRAL AVE  
 PHOENIX, AZ 85004 -4427  
 Phone: 602-417-9200

Receipt

No: 4379482

<b>Transaction #:</b> 4496920	
<b>Date of Transaction:</b> 02/25/2019	
<b>CUSTOMER:</b>	
WILLIAM C HILL 9225 MORGAN MOUNTAIN RD LAKESIDE, AZ 85929-6734 US	

LINE #	QTY	DESCRIPTION	REMARKS	UNIT PRICE	TOTAL
1	1.00	LOCATABLE MINERALS / MINING CLAIMS-NOT NEW-UNADJUD, ONE AUTH NO. ONLY / MINING CLAIM MONEY RECEIVED CASES: AMC396270/\$25.00	ADDITIONAL POL FEES	- n/a -	25.00
<b>TOTAL:</b>					<b>\$25.00</b>

PAYMENT INFORMATION			
1	AMOUNT:	25.00	POSTMARKED: N/A
	TYPE:	CHECK	RECEIVED: 02/22/2019
	CHECK NO:	4117	
	NAME:	HILL, WILLIAM C 9225 MORGAN MOUNTAIN RD LAKESIDE AZ 85929-6734 US	

REMARKS

This receipt was generated by the automated BLM Collections and Billing System and is a paper representation of a portion of the official electronic record contained therein.

*\$15 applied to Amc 396270*  
*\$10 earned manually for Amc 428889 + \$5 from receipt #432442*  
*3/1/19 AD*



# United States Department of the Interior

BUREAU OF LAND MANAGEMENT

Arizona State Office

One North Central Avenue, Suite 800

Phoenix, Arizona 85004-4427

[www.blm.gov/az/](http://www.blm.gov/az/)

FEB 13 2019



PHOENIX, ARIZONA

2019 FEB 22 P 1:55

RECEIVED  
BLM AZ STATE OFFICE

In Reply Refer To:  
3800 (AZ-9200) RM  
AMC396270, AMC428846, AMC428889

CERTIFIED MAIL - RETURN RECEIPT REQUESTED 9214 8901 9403 8378 7191 93

## NOTICE

WILLIAM C HILL  
9225 MORGAN MOUNTAIN RD  
LAKESIDE, AZ 85929-6734

:  
:  
:

This Notice Affects Those Claims  
Shown in the Block Below.

AMC396270, AMC428846, AMC428847, AMC428848, AMC428889  
BIG BEND #2, APACHE GOLD #1, APACHE GOLD #2, APACHE GOLD #3, APACHE  
GOLD #4

### Additional Processing Fees Required

The Arizona State Office, Bureau of Land Management, received your Affidavit of Labor or Notice of Intent to Hold for the 2018 assessment year.

Due to a processing fee increase effective October 1, 2018, we did not receive sufficient fees with your document. The fee increased from \$10 per mining claim to \$15 per mining claim.

Therefore, you are required to submit an additional payment in the amount of \$5.00 per claim, within 30 days of receipt of this notice or your claim(s) will be declared forfeited.

Please include your Arizona Mining Claim (AMC) serial number(s) and claim name(s) when submitting the additional fees. If additional information is required, please contact RéAnn Myers at 602-417-9413.

Lucas Lucero  
Deputy State Director  
Lands, Minerals and Energy Division

# 4379482

**United States Department of the Interior**  
**Bureau of Land Management**  
 DIV OF LANDS, MINRLS & ENERGY  
 ONE N CENTRAL AVE  
 PHOENIX, AZ 85004 -4427  
 Phone: 602-417-9200

Receipt

No: 4379482

<b>Transaction #:</b> 4496920	
<b>Date of Transaction:</b> 02/25/2019	
<b>CUSTOMER:</b>	
WILLIAM C HILL 9225 MORGAN MOUNTAIN RD LAKESIDE, AZ 85929-6734 US	

LINE #	QTY	DESCRIPTION	REMARKS	UNIT PRICE	TOTAL
1	1.00	LOCATABLE MINERALS / MINING CLAIMS-NOT NEW-UNADJUD, ONE AUTH NO. ONLY / MINING CLAIM MONEY RECEIVED <b>CASES: AMC396270/\$25.00</b>	ADDITIONAL POL FEES	- n/a -	25.00
<b>TOTAL:</b>					<b>\$25.00</b>

PAYMENT INFORMATION			
1	AMOUNT:	25.00	POSTMARKED: N/A
	TYPE:	CHECK	RECEIVED: 02/22/2019
	CHECK NO:	4117	
	NAME:	HILL, WILLIAM C 9225 MORGAN MOUNTAIN RD LAKESIDE AZ 85929-6734 US	

REMARKS

This receipt was generated by the automated BLM Collections and Billing System and is a paper representation of a portion of the official electronic record contained therein.

UNITED STATES  
DEPARTMENT OF THE INTERIOR  
BUREAU OF LAND MANAGEMENT

MAINTENANCE FEE WAIVER CERTIFICATION

SEE INSTRUCTIONS ON PAGE 2

AMC 396270  
428846

FORM APPROVED  
OMB NO. 1004-0114  
Expires: January 31, 2020

428889

- This small miner waiver is filed for the assessment year beginning on September 1, 2018 and ending on September 1, 2019.
- The undersigned and all related parties owned ten or fewer mining claims, mill, or tunnel sites located and maintained on Federal lands in the United States of America on September 1, 2018.
- The undersigned have performed the assessment work required by law for each mining claim listed prior to filing this waiver and understand that by filing this form, the undersigned must file an affidavit of assessment work with the Bureau of Land Management (BLM) by the December 30th following the filing of this waiver.
- The undersigned understand that if the assessment work obligation has not yet come due under 30 U.S.C. 28 (for those claims in their first assessment year only), a notice of intent to hold reciting this condition must be recorded by the December 30th following the filing of this waiver.
- The undersigned understand that mill and tunnel sites may also be listed on this waiver and be waived from payment of the maintenance fee, and that a notice of intent to hold for these sites is required to be filed with the BLM by the December 30th following the filing of this waiver.
- The undersigned understand and acknowledge that pursuant to 43 U.S.C. 1212 and 18 U.S.C. 1001, the filing or recording of a false, fictitious, or fraudulent document with the BLM may result in a fine of up to \$250,000, a prison term not to exceed five years, or both.
- The mining claims, mill or tunnel sites for which this waiver from payment of the maintenance fees is requested are:

CLAIM OR SITE NAME	BLM RECORDATION SERIAL NUMBER
1. Big Bend #2	396270 (913)
2. Apache Gold #1	428846
3. Apache Gold #2	428847
4. Apache Gold #3	428848
5. Apache Gold #4	428889
6.	
7.	
8.	
9.	
10.	

RECEIVED  
BLM AZ STATE OFFICE  
210 SEP - 4 P 12: 11  
PHOENIX, ARIZONA

The owner(s) (claimants) of the above mining claims and sites are:

William C Hill  
(Owner's Name - Please Print)  
9225 Morgan Mountain Rd  
(Owner's Mailing Address)

*W.C. Hill*  
(Owner's Signature)  
Lakeside AZ 85929  
(City) (State) (Zip Code)

(Owner's Name - Please Print)  
(Owner's Mailing Address)

(Owner's Signature)  
(City) (State) (Zip Code)

(Owner's Name - Please Print)  
(Owner's Mailing Address)

(Owner's Signature)  
(City) (State) (Zip Code)

(Owner's Name - Please Print)  
(Owner's Mailing Address)

(Owner's Signature)  
(City) (State) (Zip Code)

(Continued on page 2)


423  
ENTERED  
SEP 12 2018  
BY: *[Signature]*

*WCH*

Craig Hill  
9225 Morgan Mountain Rd  
Lakeside, AZ 85929-6734

PHOENIX AZ 852

29 AUG 2018 PM 4 L



RECEIVED  
BLM AZ STATE OFFICE

2018 SEP -4 P 12:11

PHOENIX, ARIZONA

BLM  
ARIZONA STATE OFFICE  
ONE NORTH CENTRAL AVE # 800  
PHOENIX, AZ. 85004

85004-442700



UNITED STATES  
DEPARTMENT OF THE INTERIOR  
BUREAU OF LAND MANAGEMENT

**MAINTENANCE FEE WAIVER CERTIFICATION**

156

PER

428846

442311

FORM APPROVED  
OMB NO. 1004-0114  
Expires: January 31, 2020

SEE INSTRUCTIONS ON PAGE 2

1. This small miner waiver is filed for the assessment year beginning on September 1, 2018 and ending on September 1, 2019.
2. The undersigned and all related parties owned ten or fewer mining claims, mill, or tunnel sites located and maintained on Federal lands in the United States of America on September 1, 2018.
3. The undersigned have performed the assessment work required by law for each mining claim listed prior to filing this waiver and understand that by filing this form, the undersigned must file an affidavit of assessment work with the Bureau of Land Management (BLM) by the December 30th following the filing of this waiver.
4. The undersigned understand that if the assessment work obligation has not yet come due under 30 U.S.C. 28 (for those claims in their first assessment year only), a notice of intent to hold reciting this condition must be recorded by the December 30th following the filing of this waiver.
5. The undersigned understand that mill and tunnel sites may also be listed on this waiver and be waived from payment of the maintenance fee, and that a notice of intent to hold for these sites is required to be filed with the BLM by the December 30th following the filing of this waiver.
6. The undersigned understand and acknowledge that pursuant to 43 U.S.C. 1212 and 18 U.S.C. 1001, the filing or recording of a false, fictitious, or fraudulent document with the BLM may result in a fine of up to \$250,000, a prison term not to exceed five years, or both.
7. The mining claims, mill or tunnel sites for which this waiver from payment of the maintenance fees is requested are:

CLAIM OR SITE NAME	BLM RECORDATION SERIAL NUMBER
1. Cortez Gold #2	AMC428849
2. Moria	AMC442311
3.	
4.	
5.	
6.	
7.	
8.	
9.	
10.	

RECEIVED  
BLM AZ STATE OFFICE  
2018 AUG -7 P 3:07  
PHOENIX, ARIZONA

The owner(s) (claimants) of the above mining claims and sites are:

2 of

Robert Butterfield  
(Owner's Name - Please Print)

23427 N. El Frio Ct.  
(Owner's Mailing Address)

Sun City AZ 85373  
(City) (State) (Zip Code)

(Owner's Name - Please Print)

(Owner's Signature)

(Owner's Mailing Address)

(City) (State) (Zip Code)

(Owner's Name - Please Print)

(Owner's Signature)

(Owner's Mailing Address)

(City) (State) (Zip Code)

(Owner's Name - Please Print)

(Owner's Signature)

(Owner's Mailing Address)

(City) (State) (Zip Code)

Ac 483  
ENTERED SEP 04 2018  
PB

NW/PB

(Owner's Name - Please Print)	(Owner's Signature)
(Owner's Mailing Address)	(City) (State) (Zip Code)
(Owner's Name - Please Print)	(Owner's Signature)
(Owner's Mailing Address)	(City) (State) (Zip Code)
(Owner's Name - Please Print)	(Owner's Signature)
(Owner's Mailing Address)	(City) (State) (Zip Code)
(Owner's Name - Please Print)	(Owner's Signature)
(Owner's Mailing Address)	(City) (State) (Zip Code)

18 U.S.C. 1001 and 43 U.S.C. 1212 make it a crime for any person knowingly and willfully to make to any department or agency of the United States any false, fictitious or fraudulent statements or representations as to any matter within its jurisdiction.

INSTRUCTIONS

1. This certification is made under the provisions of 43 U.S.C. § 1744 and 30 U.S.C. §28-28k and the regulations thereunder (43 CFR Part 3830).
2. The claimant(s) must fill in the dates in paragraph 1 for the beginning and ending of the assessment year for which this waiver is sought.
3. The claimant(s) must fill in the date in paragraph 2 for the beginning of the assessment year for which this waiver is sought.
4. All claim and site names and BLM serial numbers must be listed for the mining claims, mill sites, and tunnel sites for which the waiver is sought.
5. All owners of the mining claims, mill sites, and tunnel sites and their addresses must be given.
6. This waiver form must be signed by all the claimants or their designated agent, in original form. If an agent is designated, a notarized designation of agent, signed by all of the claimants with proper address given, must be submitted with this waiver.
7. This form must be filed no later than September 1st for the upcoming assessment year in the BLM State Office where the mining claims or sites are recorded, or the waiver cannot be granted by the BLM. (Example: To obtain a waiver for the assessment year 2012, which begins on September 1, 2011, you must qualify for and file for a waiver no later than September 1, 2011, in the proper BLM State Office.)
8. For all mining claims which require assessment work, you must record an affidavit of labor on or before the December 30th immediately following the filing of this waiver. For all other mining claims or sites waived, you must record a notice of intent to hold on or before the December 30th immediately following the filing of this waiver.
9. Mill and tunnel sites may also be listed on this waiver and be waived from payment of the maintenance fee. A notice of intent to hold for these sites is required to be filed by the December 30th following the filing of this waiver.

FOR OFFICIAL USE ONLY

ENTERED SEP 11 2011



## NOTICES

**The Privacy Act** and 43 CFR 2.223(d) require that you be furnished the following information in connection with the information requested by this form.

**AUTHORITY:** 30 U.S.C. 28f and 43 CFR part 3835 permit collection of the information requested by this form.

**PRINCIPAL PURPOSE:** The BLM will use the information you provide to verify that the owner(s) (claimants(s)) of a mining claim has/have complied with 30 U.S.C. 28f and 43 CFR part 3835 and is/are entitled to perform assessment work in lieu of paying the maintenance fee for the mining claims listed on this form.

**ROUTINE USES:** The BLM will only disclose this information in accordance with the provisions at 43 CFR 2.231(b) and (c).

**EFFECT OF NOT PROVIDING INFORMATION:** Disclosure of the requested information is required by 30 U.S.C. 28f and 43 CFR part 3835 for those claimants qualified to request the small miner waiver allowed. Failure to submit all the requested information or to complete this form will delay the BLM's processing of the form and may preclude the BLM's acceptance of the maintenance fee waiver request, which may result in forfeiture of the mining claim or site by the claimant.

**The Paperwork Reduction Act** requires us to inform you that:

The BLM collects this information to determine whether or not you are qualified for waiver of maintenance fees.

Submission of the requested information is necessary to obtain or retain a benefit.

You do not have to respond to this or any other Federal agency-sponsored information collection unless it displays a currently valid OMB control number.

**BURDEN HOURS STATEMENT:** Public reporting burden for this form is estimated to average 20 minutes per response, including the time for reviewing instructions, gathering and maintaining data, and completing and reviewing the form. You may submit comments regarding the burden estimate or any other aspect of this form to: U.S. Department of the Interior, Bureau of Land Management (1004-0114), Bureau Information Collection Clearance Officer (WO-630), Mail Stop 401 LS, 1849 C St., N.W., Washington, D.C. 20240.

RECEIVED  
BLM AZ STATE OFFICE  
2018 AUG - 7 P 3: 07  
PHOENIX, ARIZONA

Robert Butterfield  
23427 N. El Frio Ct.  
Sun City, AZ  
85373

PHOENIX AZ 852

06 AUG 2018 PM 3 L



RECEIVED  
BLM AZ STATE OFFICE

2018 AUG -7 P 3:07

PHOENIX, ARIZONA

United States Department of Interior  
Bureau of Land Management  
AZ State Office  
One North Central Avenue, Suite 800  
Phoenix, AZ 85004-4427

85004-442700



UNITED STATES  
DEPARTMENT OF THE INTERIOR  
BUREAU OF LAND MANAGEMENT

**AFFIDAVIT OF ANNUAL ASSESSMENT WORK**

428846

442311

WHEN RECORDED, MAIL DOCUMENT TO:

NAME: Robert Butterfield

ADDRESS: 23427 N El Frio Ct.

CITY, STATE, ZIP: Sun City, AZ, 85373

FOR COUNTY RECORDER'S USE

No. of Claims 2

x \$10/claim

Total due BLM \$ 20.00

TO ALL WHOM IT MAY CONCERN:

1. The undersigned certifies that at least \$100 per claim was expended for development, labor and improvements, or equivalent value added, as the annual assessment work for the assessment year ending September 1, 2017 for the following contiguous unpatented mining claim(s), located in the County of Yavapai, in the State of Arizona.

BLM Serial No.	Name of Claim	Tp Rg Sec Mer				County Recordation Book and Page No.	Co. Recording Date
		Example: 13N 5E 14 MDM					
AMC428849	Cortez Gold #2	11N	2E	34	Gia-Salt River		
AMC442311	Moria	11N	2E	34	Gia-Salt River		

RECEIVED  
BLM AT STATE OFFICE  
2017 NOV 14 P 3:24  
PHOENIX, ARIZONA

# 4017163

(Continued on page 2)

ENTERED  
NOV 16 2017  
BY: Ram

2. Type of labor and improvements (specify what was done and give the total value for that labor and improvement to show at least \$100 for each claim). If a geological, geochemical, or geophysical survey was performed, as per 30 U.S.C. 28-1, reference the title of the report of survey, give cost and date of the survey and report, and indicate it was filed with the County Recorder:

Description of Work Performed	Value of Work Performed	Date Work Was Performed
Removing rocks and filling holes on road crossing the claims	10 hrs x \$10/hr= \$100	recurring from Jan-June
Reclamation of land such as filling holes and removing trash	5 hrs x \$10/hr= \$50	recurring from Jan-June

3. Name and mailing address of each person who performed the labor and improvements:

Name (please print)  
Robert Butterfield

Current Mailing Address (please print)  
23427 N El Frio Ct.

Sun City, Arizona 85373

4. Name and mailing address of each person who holds and claims the subject mining claim(s) for the valuable minerals contained therein. Be sure to indicate if there is a change of address:

Name (please print)

Current Mailing Address (please print)

\_\_\_\_\_  
\_\_\_\_\_  
\_\_\_\_\_  
\_\_\_\_\_  
\_\_\_\_\_  
\_\_\_\_\_  
\_\_\_\_\_

\_\_\_\_\_  
\_\_\_\_\_  
\_\_\_\_\_  
\_\_\_\_\_  
\_\_\_\_\_  
\_\_\_\_\_  
\_\_\_\_\_

RECEIVED  
 DEPT. OF STATE  
 2017 NOV 14 P 3:24  
 PHOENIX, ARIZONA

5. The undersigned testifies that on the date of October 20th, 2017, all monuments required by law were erected upon the subject claim(s), and all notices required by law were posted on the subject claim(s) or copies thereof were in place, and at said date, each corner monument bore or contained

markings sufficient to appropriately designate the corner of the claim to which it pertains and the name of the claim(s).

I hereby certify under penalty of perjury under the laws of the State of Arizona that the foregoing statements are true and correct:

[Signature] Date: 10/24/2017  
(Signature of person responsible for above statement)

Title 18 U.S.C. 1001 and 43 U.S.C. 1212 make it a crime for any person knowingly and willfully to make to any department or agency of the United States any false, fictitious or fraudulent statements or representations as to any matter within its jurisdiction.


**Notary Block**

SUBSCRIBED AND SWORN TO before me, this 24<sup>th</sup> day of October 2017

By: [Signature]  
(Signature of Affiant)

Title: Branch Manager

My Commission Expires: 08/30/18




**INSTRUCTIONS**

1. This is an optional form that may be used to satisfy the requirements for the Bureau of Land Management (BLM) under the provisions of 43 U.S.C. §1744 and 30 U.S.C. §28-28d and the regulations thereunder (43 CFR part 3835). Since local and State laws may vary, you should contact your local and State agencies where the claims are located to ensure all applicable laws and requirements are satisfied.
2. The claimant(s) must fill in the date in paragraph 1 for the applicable assessment year and the county and state where the claims are located.
3. All claim names, BLM serial numbers, legal descriptions, and original county recording information must be listed for the claims pertaining to this assessment notice.
4. The claimant(s) must complete paragraph 2 listing all labor or improvements which was performed on or did benefit the subject mining claims. The value and date of the labor or improvements must also be listed. The total amount of labor or improvements can be listed, but the total expenditure must equal at least \$100 for each claim.
5. The names and current mailing addresses of the person(s) performing the labor shall be listed in paragraph 3.
6. The name and current mailing address of each owner (claimant) of the claims shall be listed in paragraph 4. The mailing address shall be the owner's address and not the address of an agent or anyone representing the claimant. Be sure to note if there has been a change of address.
7. Paragraph 5 shall be completed to show the date it was verified that all monuments required by law were properly erected, all notices were posted, and that corners were appropriately designated for all claims listed.
8. An exact legible reproduction or duplicate (other than microfilm or other electronic media) of this affidavit or another type of affidavit of assessment work that you file or will file in the county where each claim is located, must be filed with the BLM on or before December 30 of the calendar year in which the assessment year ends. For mill or tunnel sites, a separate notice of intent to hold must be filed with the BLM on or before December 30. Requirements for filing a notice of intent to hold can be found at 43 CFR 3835.33.
9. A processing fee of \$10 for each claim listed must be remitted to the BLM along with this or any other affidavit of assessment work.

RECEIVED  
BLM STATE OFFICE  
2017 NOV 14 P 3:24  
PHOENIX, ARIZONA

Robert Butterfield  
23427 N. El Frio Ct.  
San City, AZ

85373



7017 1450 0001 6219 4194

RECEIVED  
BLM AZ STATE OFFICE

2017 NOV 14 P 3:24


PHOENIX, ARIZONA

U.S. Department of the Interior  
Bureau of Land Management  
AZ State Office

One North Central Ave. Suite 800

Phoenix, AZ 85004-4427

85004-442700



U.S. POSTAGE  
PAID  
SAN CITY, AZ  
NOV 13 17  
AMOUNT  
\$3.84  
R2305M143943-15

DEPARTMENT OF THE INTERIOR  
BUREAU OF LAND MANAGEMENT  
MINING CLAIMS

MC Customer Information - With Serial No. and Claim Name  
ACTIVE CLAIMS

Admin State: AZ

Geo State: AZ

BUTTERFIELD ROBERT  
14415 N 91ST LN  
PEORIA, AZ 85381-3772

*PREVIOUS  
ADDRESS  
11/16 117 AM*

CUSTOMER ID: 2240928

<u>Serial No.</u>	<u>Claim Name/Number</u>	<u>Lead Serial No.</u>	<u>Disposition</u>
AMC428849	CORTEZ GOLD #2	AMC428846	ACTIVE
AMC442311	MORIA	AMC442311	ACTIVE

Number of ACTIVE cases: 2

**United States Department of the Interior  
Bureau of Land Management**  
DIV OF LANDS, MINRLS & ENERGY  
ONE N CENTRAL AVE  
PHOENIX, AZ 85004 -4427  
Phone: 602-417-9200

Receipt

No: 4017163

<b>Transaction #:</b> 4127890	
<b>Date of Transaction:</b> 11/15/2017	
<b>CUSTOMER:</b>	
ROBERT J BUTTERFIELD 23427 N EL FRIO CT SUN CITY, AZ 85373-5065 US	

LINE #	QTY	DESCRIPTION	REMARKS	UNIT PRICE	TOTAL
1	1.00	LOCATABLE MINERALS / MINING CLAIMS- NOT NEW-UNADJUD, ONE AUTH NO. ONLY / MINING CLAIM MONEY RECEIVED <b>CASES: AMC428849/\$20.00</b>	POL 2017/2	- n/a -	20.00
<b>TOTAL:</b>					<b>\$20.00</b>

PAYMENT INFORMATION			
1	AMOUNT:	20.00	POSTMARKED: N/A
	TYPE:	CHECK	RECEIVED: 11/14/2017
	CHECK NO:	1432	
	NAME:	BUTTERFIELD, ROBERT J 23427 N EL FRIO CT SUN CITY AZ 85373-5065 US	

REMARKS

This receipt was generated by the automated BLM Collections and Billing System and is a paper representation of a portion of the official electronic record contained therein.



UNITED STATES  
DEPARTMENT OF THE INTERIOR  
BUREAU OF LAND MANAGEMENT

FORM APPROVED  
OMB NO.: 1004-0114  
Expires: January 31, 2020

**AFFIDAVIT OF ANNUAL ASSESSMENT WORK**

396270

WHEN RECORDED, MAIL DOCUMENT TO:

NAME: William C Hill

ADDRESS: 9225 Morgan Mountain Rd

CITY, STATE, ZIP: Lakeside, AZ . 85929

428846

~~428889~~

428889

**FOR COUNTY RECORDER'S USE**

No. of Claims 5

x \$10/claim

Total due BLM \$ 50.00

**TO ALL WHOM IT MAY CONCERN:**

1. The undersigned certifies that at least \$100 per claim was expended for development, labor and improvements, or equivalent value added, as the annual assessment work for the assessment year ending September 1, 2017 for the following contiguous unpatented mining claim(s), located in the County of Yavapai, in the State of Arizona.

BLM Serial No.	Name of Claim	Tp Rg Sec Mer				County Recordation Book and Page No.	Co. Recording Date
		Example: 13N 5E 14 MDM					
AMC 396270	Big Bend #2	8N	2E	09		2014-0037855	08/21/2014
AMC428846	Apache Gold #1	10N	2E	06		2014-0033143	07/24/2014
AMC428847	Apache Gold #2	10N	2E	06		2014-0033144	07/24/2014
AMC428848	Apache Gold #3	10N	2E	06		2014-0033145	07/24/2014
AMC428889	Apache Gold #4	10N	2E	06		2014-0037118	08/18/2014

# 4010593

(Continued on page 2)

ENTERED  
NOV 06 2017  
BY: Ran

RECEIVED

2. Type of labor and improvements (specify what was done and give the total value for that labor and improvement to show at least \$100 for each claim). If a geological, geochemical, or geophysical survey was performed, as per 30 U.S.C. 28-1, reference the title of the report of survey, give cost and date of the survey and report, and indicate it was filed with the County Recorder:

Description of Work Performed	Value of Work Performed	Date Work Was Performed
Trail/Road Maintenance	500.00	10/1/16 Thru 9/30/17

3. Name and mailing address of each person who performed the labor and improvements:

Name (please print)

William C Hill

Current Mailing Address (please print)

9225 Morgan Mountain Rd. Lakeside, AZ

4. Name and mailing address of each person who holds and claims the subject mining claim(s) for the valuable minerals contained therein. Be sure to indicate if there is a change of address:

Name (please print)

Same as Above

Current Mailing Address (please print)

Same as Above

5. The undersigned testifies that on the date of 09/30, 2017, all monuments required by law were erected upon the subject claim(s), and all notices required by law were posted on the subject claim(s) or copies thereof were in place, and at said date, each corner monument bore or contained

markings sufficient to appropriately designate the corner of the claim to which it pertains and the name of the claim(s).

I hereby certify under penalty of perjury under the laws of the State of Arizona that the foregoing statements are true and correct:

[Signature] Date: 10-30-17  
(Signature of person responsible for above statement)

Title 18 U.S.C. 1001 and 43 U.S.C. 1212 make it a crime for any person knowingly and willfully to make to any department or agency of the United States any false, fictitious or fraudulent statements or representations as to any matter within its jurisdiction.

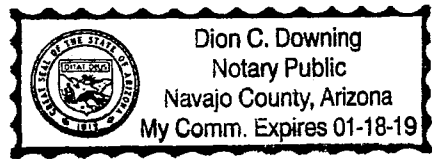
**Notary Block**

SUBSCRIBED AND SWORN TO before me, this 30<sup>th</sup> day of October 2017

By: [Signature]  
(Signature of Affiant)

Title: Notary Public

My Commission Expires: 01-18-2019




**INSTRUCTIONS**

1. This is an optional form that may be used to satisfy the requirements for the Bureau of Land Management (BLM) under the provisions of 43 U.S.C. §1744 and 30 U.S.C. §28-28d and the regulations thereunder (43 CFR part 3835). Since local and State laws may vary, you should contact your local and State agencies where the claims are located to ensure all applicable laws and requirements are satisfied.
2. The claimant(s) must fill in the date in paragraph 1 for the applicable assessment year and the county and state where the claims are located.
3. All claim names, BLM serial numbers, legal descriptions, and original county recording information must be listed for the claims pertaining to this assessment notice.
4. The claimant(s) must complete paragraph 2 listing all labor or improvements which was performed on or did benefit the subject mining claims. The value and date of the labor or improvements must also be listed. The total amount of labor or improvements can be listed, but the total expenditure must equal at least \$100 for each claim.
5. The names and current mailing addresses of the person(s) performing the labor shall be listed in paragraph 3.
6. The name and current mailing address of each owner (claimant) of the claims shall be listed in paragraph 4. The mailing address shall be the owner's address and not the address of an agent or anyone representing the claimant. Be sure to note if there has been a change of address.
7. Paragraph 5 shall be completed to show the date it was verified that all monuments required by law were properly erected, all notices were posted, and that corners were appropriately designated for all claims listed.
8. An exact legible reproduction or duplicate (other than microfilm or other electronic media) of this affidavit or another type of affidavit of assessment work that you file or will file in the county where each claim is located, must be filed with the BLM on or before December 30 of the calendar year in which the assessment year ends. For mill or tunnel sites, a separate notice of intent to hold must be filed with the BLM on or before December 30. Requirements for filing a notice of intent to hold can be found at 43 CFR 3835.33.
9. A processing fee of \$10 for each claim listed must be remitted to the BLM along with this or any other affidavit of assessment work.


Craig Hill  
9225 Morgan Mountain Rd  
Lakeside, AZ 85929-6734

**CERTIFIED MAIL**



7016 0910 0001 6469 3559

PHOENIX



1013



85004

U.S. POSTAGE  
PAID  
LAKE SIDE, AZ  
85929  
OCT 31, 17  
AMOUNT


**\$3.84**

R2304Y122708-06

BLM / ARIZONA STATE OFFICE  
ONE N. CENTRAL AVE. #800  
PHOENIX, AZ. 85004

RECEIVED  
BLM STATE OFFICE  
2017 NOV - 2 P 2:05  
PHOENIX ARIZONA

85004-442700



PLACE STICKER AT TOP OF ENVELOPE TO THE RIGHT  
OF THE RETURN ADDRESS. FOLD AT DOTTED LINE

**United States Department of the Interior  
Bureau of Land Management  
DIV OF LANDS, MINRLS & ENERGY  
ONE N CENTRAL AVE  
PHOENIX, AZ 85004 -4427  
Phone: 602-417-9200**

Receipt

No: 4010593

<b>Transaction #:</b> 4121172	
<b>Date of Transaction:</b> 11/03/2017	
CUSTOMER:	
WILLIAM C HILL 9225 MORGAN MOUNTAIN RD LAKESIDE, AZ 85929-6734 US	

LINE #	QTY	DESCRIPTION	REMARKS	UNIT PRICE	TOTAL
1	1.00	LOCATABLE MINERALS / MINING CLAIMS- NOT NEW-UNADJUD, ONE AUTH NO. ONLY / MINING CLAIM MONEY RECEIVED CASES: AMC396270/\$50.00	POL 2017/5	- n/a -	50.00
<b>TOTAL:</b>					<b>\$50.00</b>

PAYMENT INFORMATION			
1	AMOUNT:	50.00	POSTMARKED: N/A
	TYPE:	CHECK	RECEIVED: 11/02/2017
	CHECK NO:	2937	
	NAME:	HILL, WILLIAM C 9225 MORGAN MOUNTAIN RD LAKESIDE AZ 85929-6734 US	

REMARKS

This receipt was generated by the automated BLM Collections and Billing System and is a paper representation of a portion of the official electronic record contained therein.

UNITED STATES  
DEPARTMENT OF THE INTERIOR  
BUREAU OF LAND MANAGEMENT  
**MAINTENANCE FEE WAIVER CERTIFICATION**

417

Amc 396270  
428846  
428889

FORM APPROVED  
OMB NO. 1004-0114  
Expires: January 31, 2020

SEE INSTRUCTIONS ON PAGE 2

- This small miner waiver is filed for the assessment year beginning on September 1, 2017 and ending on September 1, 2018.
- The undersigned and all related parties owned ten or fewer mining claims, mill, or tunnel sites located and maintained on Federal lands in the United States of America on September 1, 2017.
- The undersigned have performed the assessment work required by law for each mining claim listed prior to filing this waiver and understand that by filing this form, the undersigned must file an affidavit of assessment work with the Bureau of Land Management (BLM) by the December 30th following the filing of this waiver.
- The undersigned understand that if the assessment work obligation has not yet come due under 30 U.S.C. 28 (for those claims in their first assessment year only), a notice of intent to hold reciting this condition must be recorded by the December 30th following the filing of this waiver.
- The undersigned understand that mill and tunnel sites may also be listed on this waiver and be waived from payment of the maintenance fee, and that a notice of intent to hold for these sites is required to be filed with the BLM by the December 30th following the filing of this waiver.
- The undersigned understand and acknowledge that pursuant to 43 U.S.C. 1212 and 18 U.S.C. 1001, the filing or recording of a false, fictitious, or fraudulent document with the BLM may result in a fine of up to \$250,000, a prison term not to exceed five years, or both.
- The mining claims, mill or tunnel sites for which this waiver from payment of the maintenance fees is requested are:

CLAIM OR SITE NAME	BLM RECORDATION SERIAL NUMBER
1. Big Bend #2	✓ 396270
2. Apache Gold #1	428846
3. Apache Gold #2	428847
4. Apache Gold #3	428848
5. Apache Gold#4	428889
6.	
7.	
8.	
9.	
10.	

RECEIVED  
BLM ARIZONA STATE OFFICE  
2017 AUG 29 P 3:09  
PHOENIX, ARIZONA

The owner(s) (claimants) of the above mining claims and sites are:

William C Hill  
\_\_\_\_\_  
(Owner's Name - Please Print)  
9225 Morgan Mountain Rd  
\_\_\_\_\_  
(Owner's Mailing Address)

*William C Hill*  
\_\_\_\_\_  
(Owner's Signature)  
Lakeside AZ 85929  
\_\_\_\_\_  
(City) (State) (Zip Code)

\_\_\_\_\_  
(Owner's Name - Please Print)  
\_\_\_\_\_  
(Owner's Mailing Address)

\_\_\_\_\_  
(Owner's Signature)  
\_\_\_\_\_  
(City) (State) (Zip Code)

\_\_\_\_\_  
(Owner's Name - Please Print)  
\_\_\_\_\_  
(Owner's Mailing Address)

\_\_\_\_\_  
(Owner's Signature)  
\_\_\_\_\_  
(City) (State) (Zip Code)

\_\_\_\_\_  
(Owner's Name - Please Print)  
\_\_\_\_\_  
(Owner's Mailing Address)

\_\_\_\_\_  
(Owner's Signature)  
\_\_\_\_\_  
(City) (State) (Zip Code)

483  
ENTERED  
SEP 12 2017  
BY: *[Signature]*

*[Handwritten mark]*

(Owner's Name - Please Print)	(Owner's Signature)		
(Owner's Mailing Address)	(City)	(State)	(Zip Code)
(Owner's Name - Please Print)	(Owner's Signature)		
(Owner's Mailing Address)	(City)	(State)	(Zip Code)
(Owner's Name - Please Print)	(Owner's Signature)		
(Owner's Mailing Address)	(City)	(State)	(Zip Code)
(Owner's Name - Please Print)	(Owner's Signature)		
(Owner's Mailing Address)	(City)	(State)	(Zip Code)

18 U.S.C. 1001 and 43 U.S.C. 1212 make it a crime for any person knowingly and willfully to make to any department or agency of the United States any false, fictitious or fraudulent statements or representations as to any matter within its jurisdiction.

**INSTRUCTIONS**

1. This certification is made under the provisions of 43 U.S.C. § 1744 and 30 U.S.C. §28-28k and the regulations thereunder (43 CFR Part 3830).
2. The claimant(s) must fill in the dates in paragraph 1 for the beginning and ending of the assessment year for which this waiver is sought.
3. The claimant(s) must fill in the date in paragraph 2 for the beginning of the assessment year for which this waiver is sought.
4. All claim and site names and BLM serial numbers must be listed for the mining claims, mill sites, and tunnel sites for which the waiver is sought.
5. All owners of the mining claims, mill sites, and tunnel sites and their addresses must be given.
6. This waiver form must be signed by all the claimants or their designated agent, in original form. If an agent is designated, a notarized designation of agent, signed by all of the claimants with proper address given, must be submitted with this waiver.
7. This form must be filed no later than September 1st for the upcoming assessment year in the BLM State Office where the mining claims or sites are recorded, or the waiver cannot be granted by the BLM. (Example: To obtain a waiver for the assessment year 2012, which begins on September 1, 2011, you must qualify for and file for a waiver no later than September 1, 2011, in the proper BLM State Office.)
8. For all mining claims which require assessment work, you must record an affidavit of labor on or before the December 30th immediately following the filing of this waiver. For all other mining claims or sites waived, you must record a notice of intent to hold on or before the December 30th immediately following the filing of this waiver.
9. Mill and tunnel sites may also be listed on this waiver and be waived from payment of the maintenance fee. A notice of intent to hold for these sites is required to be filed by the December 30th following the filing of this waiver.

**FOR OFFICIAL USE ONLY**

**RECEIVED**

**BLM AZ STATE OFFICE**

**2011 AUG 29 P 3:09**

**PHOENIX, ARIZONA**



UNITED STATES  
DEPARTMENT OF THE INTERIOR  
BUREAU OF LAND MANAGEMENT

MAINTENANCE FEE WAIVER CERTIFICATION

60

Rmn

428846  
442311

FORM APPROVED  
OMB NO. 1004-0114  
Expires: January 31, 2020

SEE INSTRUCTIONS ON PAGE 2

1. This small miner waiver is filed for the assessment year beginning on September 1, 2017 and ending on September 1, 2018.
2. The undersigned and all related parties owned ten or fewer mining claims, mill, or tunnel sites located and maintained on Federal lands in the United States of America on September 1, 2017.
3. The undersigned have performed the assessment work required by law for each mining claim listed prior to filing this waiver and understand that by filing this form, the undersigned must file an affidavit of assessment work with the Bureau of Land Management (BLM) by the December 30th following the filing of this waiver.
4. The undersigned understand that if the assessment work obligation has not yet come due under 30 U.S.C. 28 (for those claims in their first assessment year only), a notice of intent to hold reciting this condition must be recorded by the December 30th following the filing of this waiver.
5. The undersigned understand that mill and tunnel sites may also be listed on this waiver and be waived from payment of the maintenance fee, and that a notice of intent to hold for these sites is required to be filed with the BLM by the December 30th following the filing of this waiver.
6. The undersigned understand and acknowledge that pursuant to 43 U.S.C. 1212 and 18 U.S.C. 1001, the filing or recording of a false, fictitious, or fraudulent document with the BLM may result in a fine of up to \$250,000, a prison term not to exceed five years, or both.
7. The mining claims, mill or tunnel sites for which this waiver from payment of the maintenance fees is requested are:

CLAIM OR SITE NAME	BLM RECORDATION SERIAL NUMBER
1. Cortez Gold #2	AMC428849
2. Moria	AMC442311
3.	
4.	
5.	
6.	
7.	
8.	
9.	
10.	

RECEIVED  
BLM AT STATE OFFICE  
2017 JUL 10 P 3:08  
PHOENIX, ARIZONA

The owner(s) (claimants) of the above mining claims and sites are:

Robert Butterfield

(Owner's Name - Please Print)

14415 N 91st LN

(Owner's Mailing Address)

*Robert Butterfield*  
(Owner's Signature)

Peoria

(City)

AZ

(State)

85381

(Zip Code)

(Owner's Name - Please Print)

(Owner's Mailing Address)

(Owner's Signature)

(City)

(State)

(Zip Code)

(Owner's Name - Please Print)

(Owner's Mailing Address)

(Owner's Signature)

(City)

(State)

(Zip Code)

(Owner's Name - Please Print)

(Owner's Mailing Address)

(Owner's Signature)

(City)

(State)

(Zip Code)

(Continued on page 2)

NW check  
2 ct

*(Ac 170) Address Updated  
ENTERED SEP 06 2017  
PB*

*AC 483 + 170  
ENTERED SEP 01 2017  
PB*

(Owner's Name - Please Print)	(Owner's Signature)		
(Owner's Mailing Address)	(City)	(State)	(Zip Code)
(Owner's Name - Please Print)	(Owner's Signature)		
(Owner's Mailing Address)	(City)	(State)	(Zip Code)
(Owner's Name - Please Print)	(Owner's Signature)		
(Owner's Mailing Address)	(City)	(State)	(Zip Code)
(Owner's Name - Please Print)	(Owner's Signature)		
(Owner's Mailing Address)	(City)	(State)	(Zip Code)

18 U.S.C. 1001 and 43 U.S.C. 1212 make it a crime for any person knowingly and willfully to make to any department or agency of the United States any false, fictitious or fraudulent statements or representations as to any matter within its jurisdiction.

**INSTRUCTIONS**

1. This certification is made under the provisions of 43 U.S.C. § 1744 and 30 U.S.C. §28-28k and the regulations thereunder (43 CFR Part 3830).
2. The claimant(s) must fill in the dates in paragraph 1 for the beginning and ending of the assessment year for which this waiver is sought.
3. The claimant(s) must fill in the date in paragraph 2 for the beginning of the assessment year for which this waiver is sought.
4. All claim and site names and BLM serial numbers must be listed for the mining claims, mill sites, and tunnel sites for which the waiver is sought.
5. All owners of the mining claims, mill sites, and tunnel sites and their addresses must be given.
6. This waiver form must be signed by all the claimants or their designated agent, in original form. If an agent is designated, a notarized designation of agent, signed by all of the claimants with proper address given, must be submitted with this waiver.
7. This form must be filed no later than September 1st for the upcoming assessment year in the BLM State Office where the mining claims or sites are recorded, or the waiver cannot be granted by the BLM. (Example: To obtain a waiver for the assessment year 2012, which begins on September 1, 2011, you must qualify for and file for a waiver no later than September 1, 2011, in the proper BLM State Office.)
8. For all mining claims which require assessment work, you must record an affidavit of labor on or before the December 30th immediately following the filing of this waiver. For all other mining claims or sites waived, you must record a notice of intent to hold on or before the December 30th immediately following the filing of this waiver.
9. Mill and tunnel sites may also be listed on this waiver and be waived from payment of the maintenance fee. A notice of intent to hold for these sites is required to be filed by the December 30th following the filing of this waiver.

**FOR OFFICIAL USE ONLY**

RECEIVED  
BLM STATE OFFICE  
2011 JUN 10 P 3:08  
PHOENIX, ARIZONA

Robert Butterfield  
14415 N. 91st LN  
Peoria, AZ 85381

CERTIFIED MAIL®



7016 0910 0001 3537 3688



1013



85004

U.S. POSTAGE  
PAID  
GLENDALE, AZ  
85308  
JUL 06, 17  
AMOUNT

**\$3.84**

R2304N116924-04

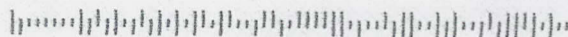
U.S. Dept. of the Interior  
BLM AZ State Office  
1 North Central Ave. Suite 800  
Phoenix, AZ 85004

PHOENIX ARIZONA

2017 JUL 10 P 3:07

RECEIVED  
BLM AZ STATE OFFICE

85004-442700



### Customer Name Update Screen

System ID:MC

Name: BUTTERFIELD ROBERT

Lookup

Proprietor #: 2240928

Renumber To:

Category: P - PRIVATE

Address: 14415 N 91ST LN

City: PEORIA

State: AZ

Lookup

Zip: 853813772

UNDELIVERABLE

No Annual Reminders

Email:

Phone:

*Entered  
(ACC 170)  
Address Updated  
ENTERED SEP 06 2017  
per 2018 WWR  
PB*

Save

Save/Override DataFlux

Delete

Renumber

Customer details successfully saved for Customer Id 2240928

UNITED STATES DEPARTMENT OF THE INTERIOR  
BUREAU OF LAND MANAGEMENT

MC NATIONWIDE CLAIMANT LISTING  
September 06, 2017

Cust	AZ CLAIMANT	National Total
BUTTERFIELD ROBERT 20250 N 67TH AVE APT 1204 GLENDALE, AZ 85308-6638	2	2

When Recorded Return Document to:  
William C Hill

9225 Morgan Mountain Rd.  
Lakeside, Az 85929

396270

428846

428889

Check here is this is a change of address.

Telephone: 9283682261

E-mail address: chill123@hotmail.com


**AFFIDAVIT OF PERFORMANCE OF ANNUAL WORK**

1. State of Arizona, County of Yavapai ss:

2. I (Name) William C Hill

3. Reside at (Address) 9225 Morgan Mountain Rd

City Lakeside County Navajo



State AZ Zip 85929 being duly sworn, depose and say that I am a citizen of the United States, more than eighteen years of age, and that all of the facts set forth in this affidavit, subject to the provisions and penalties of 18 U.S.C. 1001 pertaining to the filing of false, fictitious, or fraudulent statements with the United States, are true and correct according to the best of my knowledge, information and belief.

4. Owner's name and address (If not shown in Items 1-3 above). SAME

5. That I am personally acquainted with the mining claim(s). The work and improvements were made by and at the expense of the owner(s) of said claim(s). Said contiguous group of claims, listed on this document, are situated in the

(optional) Mining District; Yavapai County, Arizona.

Line No.	AMC NUMBER	CLAIM/SITE NAME	COUNTY RECORDER DATA (If available)	TWP	RNG	SEC
1	<sup>396270</sup> amc366270	Big Bend #2		8N	2E	09
2	amc428846	Apache Gold #1		10N	2E	06
3	amc428847	Apache Gold #2		10N	2E	06
4	amc428848	Apache Gold #3		10N	2E	06
5	amc428889	Apache Gold #4		10N	2E	06
6						

Form: MCF108  
Revised July 2014  
Page 1 of 2

ENTERED  
NOV 14 2016  
BY: RAM

Craig Hill  
9225 Morgan Mountain Rd  
Lakeside, AZ 85929-6734

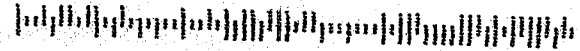
PHOENIX AZ 852  
08 NOV 2016 PM 11 1



BLM/ARIZONA STATE OFF.  
ONE N. CENTRAL AVE # 800  
PHOENIX, AZ 85004

RECEIVED  
BLM AZ STATE OFFICE  
2016 NOV -9 PM 3:16  
PHOENIX, ARIZONA

85004-442700



**United States Department of the Interior**  
**Bureau of Land Management**  
 DIV OF LANDS, MINRLS & ENERGY  
 ONE N CENTRAL AVE  
 PHOENIX, AZ 85004 -4427  
 Phone: 602-417-9200

Receipt

No: 3696339

<b>Transaction #:</b> 3800992	
<b>Date of Transaction:</b> 11/10/2016	
<b>CUSTOMER:</b>	
WILLIAM C HILL 9225 MORGAN MOUNTAIN RD LAKESIDE, AZ 85929-6734 US	

LINE #	QTY	DESCRIPTION	REMARKS	UNIT PRICE	TOTAL
1	1.00	LOCATABLE MINERALS / MINING CLAIMS- NOT NEW-UNADJUD, ONE AUTH NO. ONLY / MINING CLAIM MONEY RECEIVED CASES: AMC366270/\$50.00	POL (5) 2016	- n/a -	50.00
<b>TOTAL:</b>					<b>\$50.00</b>

PAYMENT INFORMATION			
1	AMOUNT:	50.00	POSTMARKED: 11/08/2016
	TYPE:	CHECK	RECEIVED: 11/09/2016
	CHECK NO:	2935	
	NAME:	HILL, WILLIAM C 9225 MORGAN MOUNTAIN RD LAKESIDE AZ 85929-6734 US	

<b>REMARKS</b>

This receipt was generated by the automated BLM Collections and Billing System and is a paper representation of a portion of the official electronic record contained therein.



UNITED STATES  
DEPARTMENT OF THE INTERIOR  
BUREAU OF LAND MANAGEMENT

475

396270  
428846  
428889

FORM APPROVED  
OMB NO. 1004-0114  
Expires: October 31, 2016

MAINTENANCE FEE WAIVER CERTIFICATION

SEE INSTRUCTIONS ON PAGE 2

1. This small miner waiver is filed for the assessment year beginning on September 1, 2016 and ending on September 1, 2017.
2. The undersigned and all related parties owned ten or fewer mining claims, mill, or tunnel sites located and maintained on Federal lands in the United States of America on September 1, 2016.
3. The undersigned have performed the assessment work required by law for each mining claim listed prior to filing this waiver and understand that by filing this form, the undersigned must file an affidavit of assessment work with the Bureau of Land Management (BLM) by the December 30th following the filing of this waiver.
4. The undersigned understand that if the assessment work obligation has not yet come due under 30 U.S.C. 28 (for those claims in their first assessment year only), a notice of intent to hold reciting this condition must be recorded by the December 30th following the filing of this waiver.
5. The undersigned understand that mill and tunnel sites may also be listed on this waiver and be waived from payment of the maintenance fee, and that a notice of intent to hold for these sites is required to be filed with the BLM by the December 30th following the filing of this waiver.
6. The undersigned understand and acknowledge that pursuant to 43 U.S.C. 1212 and 18 U.S.C. 1001, the filing or recording of a false, fictitious, or fraudulent document with the BLM may result in a fine of up to \$250,000, a prison term not to exceed five years, or both.
7. The mining claims, mill or tunnel sites for which this waiver from payment of the maintenance fees is requested are:

CLAIM OR SITE NAME	BLM RECORDATION SERIAL NUMBER
1. Big Bend #2	AMC396270 ✓
2. Apache Gold # 1	AMC428846
3. " #2	AMC428847
4. " #3	AMC428848
5. " #4	AMC428889
6.	
7.	
8.	
9.	
10.	

RECEIVED  
BLM AZ STATE OFFICE  
2016 AUG 29 P 2:53  
PHOENIX, ARIZONA

The owner(s) (claimants) of the above mining claims and sites are:

William C Hill  
(Owner's Name - Please Print)

9225 Morgan Mountain Rd  
(Owner's Mailing Address)

Lakeside AZ 85929  
(City) (State) (Zip Code)

*William C Hill*  
(Owner's Signature)

---

(Owner's Name - Please Print)

(Owner's Mailing Address)

(City) (State) (Zip Code)

(Owner's Signature)

---

(Owner's Name - Please Print)

(Owner's Mailing Address)

(City) (State) (Zip Code)

(Owner's Signature)

---

(Owner's Name - Please Print)

(Owner's Mailing Address)

(City) (State) (Zip Code)

(Owner's Signature)


(Continued on page 2)

ENTERED  
SEP 08 2016  
BY: *lm*

*NWV R*

Craig Hill  
9225 Morgan Mountain Rd  
Lakeside, AZ 85929-6734

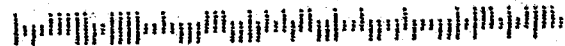
PHOENIX AZ 852  
26 AUG 2016 PM 11 L



BLM/ARIZONA ST. OFFICE  
ONE NORTH CENTRAL AVE #800  
PHOENIX, AZ 85004

RECEIVED  
BLM AZ STATE OFFICE  
2016 AUG 29 P 2:53  
PHOENIX, ARIZONA

85004-441499



(Owner's Name - Please Print)

(Owner's Signature)

(Owner's Mailing Address)

RECEIVED  
BLM AZ STATE OFFICE

(State)

(Zip Code)

2016 AUG 29 P 2:53

(Owner's Name - Please Print)

(Owner's Signature)

(Owner's Mailing Address)

PHOENIX, ARIZONA

(City)

(State)

(Zip Code)

(Owner's Name - Please Print)

(Owner's Signature)

(Owner's Mailing Address)

(City)

(State)

(Zip Code)

(Owner's Name - Please Print)

(Owner's Signature)

(Owner's Mailing Address)

(City)

(State)

(Zip Code)

18 U.S.C. 1001 and 43 U.S.C. 1212 make it a crime for any person knowingly and willfully to make to any department or agency of the United States any false, fictitious or fraudulent statements or representations as to any matter within its jurisdiction.

INSTRUCTIONS

1. This certification is made under the provisions of 43 U.S.C. § 1744 and 30 U.S.C. §28-28k and the regulations thereunder (43 CFR Part 3830).
2. The claimant(s) must fill in the dates in paragraph 1 for the beginning and ending of the assessment year for which this waiver is sought.
3. The claimant(s) must fill in the date in paragraph 2 for the beginning of the assessment year for which this waiver is sought.
4. All claim and site names and BLM serial numbers must be listed for the mining claims, mill sites, and tunnel sites for which the waiver is sought.
5. All owners of the mining claims, mill sites, and tunnel sites and their addresses must be given.
6. This waiver form must be signed by all the claimants or their designated agent, in original form. If an agent is designated, a notarized designation of agent, signed by all of the claimants with proper address given, must be submitted with this waiver.
7. This form must be filed no later than September 1st for the upcoming assessment year in the BLM State Office where the mining claims or sites are recorded, or the waiver cannot be granted by the BLM. (Example: To obtain a waiver for the assessment year 2012, which begins on September 1, 2011, you must qualify for and file for a waiver no later than September 1, 2011, in the proper BLM State Office.)
8. For all mining claims which require assessment work, you must record an affidavit of labor on or before the December 30th immediately following the filing of this waiver. For all other mining claims or sites waived, you must record a notice of intent to hold on or before the December 30th immediately following the filing of this waiver.
9. Mill and tunnel sites may also be listed on this waiver and be waived from payment of the maintenance fee. A notice of intent to hold for these sites is required to be filed by the December 30th following the filing of this waiver.

FOR OFFICIAL USE ONLY

MAINTENANCE FEE WAIVER CERTIFICATION

66  
Approved

428846

FORM APPROVED  
OMB NO. 1004-0114  
Expires: October 31, 2016

SEE INSTRUCTIONS ON PAGE 2

1. This small miner waiver is filed for the assessment year beginning on September 1, 2016 and ending on September 1, 2017.
2. The undersigned and all related parties own, do not own, or have mining claims, mill, or tunnel sites located and maintained on Federal lands in the United States of America on September 1, 2016.
3. The undersigned have performed the assessment work required by law for each mining claim listed prior to filing this waiver and understand that by filing this form, the undersigned must file an affidavit of assessment work with the Bureau of Land Management (BLM) by the December 30th following the filing of this waiver.
4. The undersigned understand that if the assessment work obligation has not yet come due under 30 U.S.C. 28 (for those claims in their first assessment year only), a notice of intent to hold reciting this condition must be recorded by the December 30th following the filing of this waiver.
5. The undersigned understand that mill and tunnel sites may also be listed on this waiver and be waived from payment of the maintenance fee, and that a notice of intent to hold for these sites is required to be filed with the BLM by the December 30th following the filing of this waiver.
6. The undersigned understand and acknowledge that pursuant to 43 U.S.C. 1212 and 18 U.S.C. 1001, the filing or recording of a false, fictitious, or fraudulent document with the BLM may result in a fine of up to \$250,000, a prison term not to exceed five years, or both.
7. The mining claims, mill or tunnel sites for which this waiver from payment of the maintenance fee is requested are:

CLAIM OR SITE NAME	BLM RECORDATION SERIAL NUMBER
1. Cortez Gold #2	AMC #428849
2.	
3.	
4.	
5.	
6.	
7.	
8.	
9.	
10.	

RECEIVED  
BLM AZ STATE OFFICE  
2016 JUN 27 P 2:59  
PHOENIX, ARIZONA

The owner(s) (claimants) of the above mining claims and sites are:

Robert J Butterfield  
(Owner's Name - Please Print)

*Robert J Butterfield*  
(Owner's Signature)

20250 North 67<sup>th</sup> Avenue Apartment 1204  
(Owner's Mailing Address)

Glendale AZ 85308  
(City)(State)(Zip Code)

(Owner's Name - Please Print)

(Owner's Signature)

(Owner's Mailing Address)

(City)(State)(Zip Code)

(Owner's Name - Please Print)

(Owner's Signature)

ENTERED  
493  
AUG 30 2016  
BY: *[Signature]*

*[Handwritten mark]*

(Owner's Mailing Address)

(City)(State)(Zip Code)

(Owner's Name - Please Print)

(Owner's Signature)

(Owner's Mailing Address)

(City)(State)(Zip Code)

(Continued on page 2)

(Owner's Name - Please Print) (Owner's Signature)

(Owner's Mailing Address)(City)(State)(Zip Code)

(Owner's Name - Please Print)

(Owner's Signature)

(Owner's Mailing Address)

(City)(State)(Zip Code)

(Owner's Name - Please Print)

(Owner's Signature)

(Owner's Mailing Address)

(City)(State)(Zip Code)

(Owner's Name - Please Print)

(Owner's Signature)

(Owner's Mailing Address)(City)(State)(Zip Code)

RECEIVED  
BLM AT STATE OFFICE  
2011 JUN 27 P 2: 59  
PHOENIX, ARIZONA

18 U.S.C. 1001 and 43 U.S.C. 1212 make it a crime for any person knowingly and willfully to make to any department or agency of the United States any false, fictitious or fraudulent statements or representations as to any matter within its jurisdiction.

INSTRUCTIONS

1. This certification is made under the provisions of 43 U.S.C. § 1744 and 30 U.S.C. § 28-28k and the regulations thereunder (43 CFR Part 3830).
2. The claimant(s) must fill in the dates in paragraph 1 for the beginning and ending of the assessment year for which this waiver is sought.
3. The claimant(s) must fill in the date in paragraph 2 for the beginning of the assessment year for which this waiver is sought.
4. All claim and site names and BLM serial numbers must be listed for the mining claims, mill sites, and tunnel sites for which the waiver is sought.
5. All owners of the mining claims, mill sites, and tunnel sites and their addresses must be given.
6. This waiver form must be signed by all the claimants or their designated agent, in original form. If an agent is designated, a notarized designation of agent, signed by all of the claimants with proper address given, must be submitted with this waiver.
7. This form must be filed no later than September 1st for the upcoming assessment year in the BLM State Office where the mining claims or sites are recorded, or the waiver cannot be granted by the BLM. (Example: To obtain a waiver for the assessment year 2012, which begins on September 1, 2011, you must qualify for and file for a waiver no later than September 1, 2011, in the proper BLM State Office.)
8. For all mining claims which require assessment work, you must record an affidavit of labor on or before the December 30th immediately following the filing of this waiver. For all other mining claims or sites waived, you must record a notice of intent to hold on or before the December 30th immediately following the filing of this waiver.
9. Mill and tunnel sites may also be listed on this waiver and be waived from payment of the maintenance fee. A notice of intent to hold for these sites is required to be filed by the December 30th following the filing of this waiver.

NOTICES

The Privacy Act and 43 CFR 2.48(d) require that you be furnished the following information in connection with the information requested by this form.

AUTHORITY: 30 U.S.C. 28 and 43 CFR part 3835 permit collection of the information requested by this form.

PRINCIPAL PURPOSE: The BLM will use the information you provide to verify that the owner(s) (claimant(s)) of a mining claim has/have complied with 30 U.S.C. 28 and 43 CFR part 3835 and is/are entitled to perform assessment work in lieu of paying the maintenance fee for them in mining claims listed on this form.

ROUTINE USES: The BLM will only disclose this information in accordance with the provisions at 43 CFR 2.56(b) and (c).

EFFECT OF NOT PROVIDING INFORMATION: Disclosure of the requested information is required by 30 U.S.C. 28 and 43 CFR part 3835 for those claimants qualified to request the small miner waiver allowed. Failure to submit all the requested information or to complete this form will delay the BLM's processing of the form and may preclude the BLM's acceptance of the maintenance fee waiver request, which may result in forfeiture of the mining claim or site by the claimant.

The Paperwork Reduction Act requires us to inform you that:

The BLM collects this information to determine whether or not you are qualified for a waiver of maintenance fees.

Submission of the requested information is necessary to obtain or retain a benefit.

You do not have to respond to this or any other Federal agency-sponsored information collection unless it displays a currently valid OMB control number.

**BURDEN HOURS STATEMENT:** Public reporting burden for this form is estimated to average 20 minutes per response, including the time for reviewing instructions, gathering and maintaining data, and completing and reviewing the form. You may submit comments regarding the burden estimate or any other aspect of this form to: U.S. Department of the Interior, Bureau of Land Management (1004-0114), Bureau Information Collection Clearance Officer (WO-630), Mail Stop 401 LS, 1849 C St., N.W., Washington, D.C. 20240.

RECEIVED  
BLM AZ STATE OFFICE  
2016 JUN 27 P 2:59  
PHOENIX, ARIZONA

UNITED STATES  
DEPARTMENT OF THE INTERIOR  
BUREAU OF LAND MANAGEMENT

FORM APPROVED  
OMB NO.: 1004-0114  
Expires:

428846

**AFFIDAVIT OF ANNUAL ASSESSMENT WORK**

**WHEN RECORDED, MAIL DOCUMENT TO:**

**NAME:** \_\_\_ Robert Butterfield

**ADDRESS:** \_\_\_ 20250 N. 67<sup>th</sup> ave. apt. 1204

**CITY, STATE, ZIP:** \_\_\_ Glendale, AZ, 85308

**FOR COUNTY RECORDER'S USE**

No. of Claims \_\_\_ 1 \_\_\_

x \$10/claim

Total due BLM \$ \_\_\_ \$10 \_\_\_

**TO ALL WHOM IT MAY CONCERN:**

1. The undersigned certifies that at least \$100 per claim was expended for development, labor and improvements, or equivalent value added, as the annual assessment work for the assessment year ending September 1, \_\_\_ 2016 \_\_\_ for the following contiguous unpatented mining claim(s), located in the County of \_\_\_ Yavapai \_\_\_, in the State of \_\_\_ Arizona \_\_\_.

BLM Serial No.	Name of Claim	Tp Rg Sec Mer				County Recordation Book and Page No.	Date
		Example: 13N 5E 14 MDM					
AMC#428849	Cortez Gold #2	11N	2E	34	Gila & Salt River		07/10/2016

RECEIVED  
 BLM AZ STATE OFFICE  
 2016 AUG -4 A 10: 10  
 PHOENIX, ARIZONA

INTERE  
 AUG 05 2016  
 BY: Ram

# 3621138

- 2. Type of labor and improvements (specify what was done and give the total value for that labor and improvement to show at least \$100 for each claim). If a geological, geochemical, or geophysical survey was performed, as per 30 U.S.C. 28-1, reference the title of the report of survey, give cost and date of the survey and report, and indicate it was filed with the County Recorder:

Description of Work Performed	Value of Work Performed	Date Work Was Performed
Reclamation- filling in holes and prospect sites. Picking up trash.	8hr = \$80	04/12/2016-4/20/2016
Road maintenance- filling in potholes, smoothing out ruts and removing large rocks.	10hr = \$100	5/10/2016-5/19/2016

- 3. Name and mailing address of each person who performed the labor and improvements:

**Name (please print)**

Robert Butterfield \_\_\_\_\_  
 \_\_\_\_\_  
 \_\_\_\_\_  
 \_\_\_\_\_

**Current Mailing Address (please print)**

20250 N. 67th ave. apt. 1204 \_\_\_\_\_  
 Glendale, AZ 85308 \_\_\_\_\_  
 \_\_\_\_\_  
 \_\_\_\_\_

- 4. Name and mailing address of each person who holds and claims the subject mining claim(s) for the valuable minerals contained therein. Be sure to indicate if there is a change of address:

**Name (please print)**

Robert Butterfield \_\_\_\_\_  
 \_\_\_\_\_  
 \_\_\_\_\_  
 \_\_\_\_\_  
 \_\_\_\_\_  
 \_\_\_\_\_

**Current Mailing Address (please print)**

20250 N. 67th ave. apt. 1204 \_\_\_\_\_  
 Glendale, AZ 85308 \_\_\_\_\_  
 \_\_\_\_\_  
 \_\_\_\_\_  
 \_\_\_\_\_  
 \_\_\_\_\_

RECEIVED  
 PLM AZ STATE OFFICE  
 2016 AUG - 11 A 10: 10  
 PHOENIX, ARIZONA

- 5. The undersigned testifies that on the date of July 10, 2016, all monuments required by law were erected upon the subject claim(s), and all notices required by law were posted on the subject claim(s) or copies thereof were in place, and at said date, each corner monument bore or contained



markings sufficient to appropriately designate the corner of the claim to which it pertains and the name of the claim(s).

I hereby certify under penalty of perjury under the laws of the State of Arizona that the foregoing statements are true and correct:

Robert J. Butterfield  
(Signature of person responsible for above statement)

Date: 7/11/2016

Title 18 U.S.C. 1001 and 43 U.S.C. 1212 make it a crime for any person knowingly and willfully to make to any department or agency of the United States any false, fictitious or fraudulent statements or representations as to any matter within its jurisdiction.


**Notary Block**

SUBSCRIBED AND SWORN TO before me, this 11 day of July 2016

By: Robert J. Butterfield  
(Signature of Affiant)

Title: Notary Public

My Commission Expires: 04/28/2018



RECEIVED  
AZ STATE OFFICE  
AUG - 11 A 10:15  
PHOENIX, ARIZONA

**INSTRUCTIONS**

1. This is an optional form that may be used to satisfy the requirements for the Bureau of Land Management (BLM) under the provisions of 43 U.S.C. §1744 and 30 U.S.C. §28-28d and the regulations thereunder (43 CFR part 3835). Since local and State laws may vary, you should contact your local and State agencies where the claims are located to ensure all applicable laws and requirements are satisfied.
2. The claimant(s) must fill in the date in paragraph 1 for the applicable assessment year and the county and state where the claims are located.
3. All claim names, BLM serial numbers, legal descriptions, and original county recording information must be listed for the claims pertaining to this assessment notice.
4. The claimant(s) must complete paragraph 2 listing all labor or improvements which was performed on or did benefit the subject mining claims. The value and date of the labor or improvements must also be listed. The total amount of labor or improvements can be listed, but the total expenditure must equal at least \$100 for each claim.
5. The names and current mailing addresses of the person(s) performing the labor shall be listed in paragraph 3.
6. The name and current mailing address of each owner (claimant) of the claims shall be listed in paragraph 4. The mailing address shall be the owner's address and not the address of an agent or anyone representing the claimant. Be sure to note if there has been a change of address.
7. Paragraph 5 shall be completed to show the date it was verified that all monuments required by law were properly erected, all notices were posted, and that corners were appropriately designated for all claims listed.
8. An exact legible reproduction or duplicate (other than microfilm or other electronic media) of this affidavit or another type of affidavit of assessment work that you file or will file in the county where each claim is located, must be filed with the BLM on or before December 30 of the calendar year in which the assessment year ends.

**United States Department of the Interior**  
**Bureau of Land Management**  
 DIV OF LANDS, MINRLS & ENERGY  
 ONE N CENTRAL AVE  
 PHOENIX, AZ 85004 -4427  
 Phone: 602-417-9200

Receipt

No: 3621138

<b>Transaction #:</b> 3724837	
<b>Date of Transaction:</b> 08/04/2016	
<b>CUSTOMER:</b>	
ROBERT J BUTTERFIELD 20250 N 67TH AVE APT 1204 GLENDALE, AZ 85308-6638 US	

LINE #	QTY	DESCRIPTION	REMARKS	UNIT PRICE	TOTAL
1	1.00	LOCATABLE MINERALS / MINING CLAIMS- NOT NEW-UNADJUD, ONE AUTH NO. ONLY / MINING CLAIM MONEY RECEIVED CASES: AMC428849/\$10.00	POL 2017/1	- n/a -	10.00
<b>TOTAL:</b>					<b>\$10.00</b>

PAYMENT INFORMATION			
1	AMOUNT:	10.00	POSTMARKED: N/A
	TYPE:	CASH	RECEIVED: 08/04/2016
	NAME:	BUTTERFIELD, ROBERT J 20250 N 67TH AVE APT 1204 GLENDALE AZ 85308-6638 US	

REMARKS

This receipt was generated by the automated BLM Collections and Billing System and is a paper representation of a portion of the official electronic record contained therein.

UNITED STATES  
DEPARTMENT OF THE INTERIOR  
BUREAU OF LAND MANAGEMENT

202

MAINTENANCE FEE WAIVER CERTIFICATION

AA

396270  
428846  
428889  
FORM APPROVED  
OMB NO. 1004-0114  
Expires: October 31, 2016

SEE INSTRUCTIONS ON PAGE 2

1. This small miner waiver is filed for the assessment year beginning on September 1, 2015 and ending on September 1, 2016.
2. The undersigned and all related parties owned ten or fewer mining claims, mill, or tunnel sites located and maintained on Federal lands in the United States of America on September 1, 2015.
3. The undersigned have performed the assessment work required by law for each mining claim listed prior to filing this waiver and understand that by filing this form, the undersigned must file an affidavit of assessment work with the Bureau of Land Management (BLM) by the December 30th following the filing of this waiver.
4. The undersigned understand that if the assessment work obligation has not yet come due under 30 U.S.C. 28 (for those claims in their first assessment year only), a notice of intent to hold reciting this condition must be recorded by the December 30th following the filing of this waiver.
5. The undersigned understand that mill and tunnel sites may also be listed on this waiver and be waived from payment of the maintenance fee, and that a notice of intent to hold for these sites is required to be filed with the BLM by the December 30th following the filing of this waiver.
6. The undersigned understand and acknowledge that pursuant to 43 U.S.C. 1212 and 18 U.S.C. 1001, the filing or recording of a false, fictitious, or fraudulent document with the BLM may result in a fine of up to \$250,000, a prison term not to exceed five years, or both.
7. The mining claims, mill or tunnel sites for which this waiver from payment of the maintenance fees is requested are:

CLAIM OR SITE NAME	BLM RECORDATION SERIAL NUMBER
1. Big Bend#2	AMC396270 ✓
2. Apache Gold#1	AMC428846
3. Apache Gold#2	AMC428847
4. Apache Gold#3	AMC428848
5. Apache Gold#4	AMC428889
6.	
7.	
8.	
9.	
10.	

RECEIVED  
BLM AZ STATE OFFICE  
2015 AUG 10 PM 3:19  
PHOENIX, ARIZONA

The owner(s) (claimants) of the above mining claims and sites are:

William C Hill

(Owner's Name - Please Print)

9225 Morgan Mountain Rd

(Owner's Mailing Address)

*William C Hill*

(Owner's Signature)

Lakeside

(City)

AZ

(State)

85929

(Zip Code)

(Owner's Name - Please Print)

(Owner's Mailing Address)

(Owner's Signature)

(City)

(State)

(Zip Code)

(Owner's Name - Please Print)

(Owner's Mailing Address)

(Owner's Signature)

(City)

(State)

(Zip Code)

(Owner's Name - Please Print)

(Owner's Mailing Address)

(Owner's Signature)

(City)

(State)

(Zip Code)

ENTERED  
SEP 3 2015

BY: *[Signature]*

NW-RE 9/4

396270  
428846  
428889

When Recorded Return Document to:

William C Hill  
9225 Morgan Mountain Rd  
Lakeside, AZ. 85929

Check here is this is a change of address.

Telephone: 9283682261

E-mail address: chill123@hotmail.com

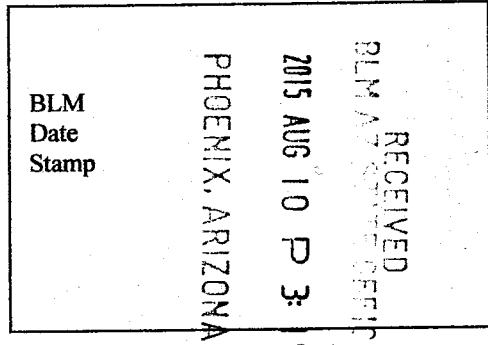
**AFFIDAVIT OF PERFORMANCE OF ANNUAL WORK**

1. State of Arizona, County of Yavapai ss:

2. I (Name) William C Hill

3. Reside at (Address) 9225 Morgan Mountain Rd

City Lakeside County Navajo



State AZ Zip 85929 being duly sworn, depose and say that I am a citizen of the United States, more than eighteen years of age, and that all of the facts set forth in this affidavit, subject to the provisions and penalties of 18 U.S.C. 1001 pertaining to the filing of false, fictitious, or fraudulent statements with the United States, are true and correct according to the best of my knowledge, information and belief.

4. Owner's name and address (If not shown in Items 1-3 above). Same

5. That I am personally acquainted with the mining claim(s). The work and improvements were made by and at the expense of the owner(s) of said claim(s). Said contiguous group of claims, listed on this document, are situated in the

(optional) Mining District; Yavapai County, Arizona.

Line No.	AMC NUMBER	CLAIM/SITE NAME	COUNTY RECORDER DATA (If available)	TWP	RNG	SEC
1	<sup>396270</sup> AMC366270	Big Bend #2		8N	2E	09
2	AMC428846	Apache Gold #1		10N	2E	06
3	AMC428847	Apache Gold #2		10N	2E	06
4	AMC428848	Apache Gold #3		10N	2E	06
5	AMC428889	Apache Gold #4		10N	2E	06
6						

Form: MCF108

Revised July 2014

Page 1 of 2

*Ram*

RECEIVED  
 BLM AVADANCE OFFICE  
 2015 AUG 10 P 3:19  
 PHOENIX, ARIZONA  
 BLM  
 Date  
 Stamp

7					
8					
9					
10					

6. That between the dates starting at 12 o'clock noon on September 1, 20 14 and ending at 12 o'clock noon on September 1, 20 15 at least \$ 100.00 dollars worth of work and improvements were done and performed upon said claim(s) or upon one or more of a contiguous group of claims for the benefit of all, wholly or partly outside of a contiguous group of claims for the benefit of all, not including the location work.

7. That the following persons were employed to perform the work and improvements described herein: \_\_\_\_\_  
Craig Hill, Jim Farrar

8. That the work and improvements performed were: Repair and maintenance of roads/trails

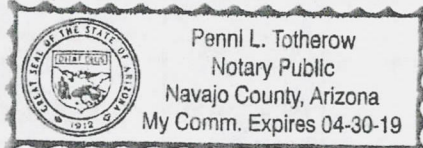
9. Dated: 8-6-15 Signature: W.C. Hill

SUBSCRIBED AND SWORN TO before me, a Notary Public, this 8<sup>th</sup> day of August 20 15

By: William C. Hill

Notary Public Penni L. Totherow

My Commission Expires 4-30-19



**Bureau of Land Management**  
**Arizona State Office**  
[www.blm.gov/az](http://www.blm.gov/az)

No. of Claims: 5 x \$10 = \$50.00  
 Check No.: 4101 Init. WCH  
 Receipt No.: 3364085  
 For BLM Use Only

Craig Hill  
9225 Morgan Mountain Rd  
Lakeside, AZ 85929-6734

PHOENIX AZ 852

07 AUG 2015 PM 4 L



RECEIVED  
AZ STATE OFFICE

2015 AUG 10 P 3:03

PHOENIX, ARIZONA

BLM / ARIZONA STATE OFFICE  
ONE N. CENTRAL AVE. #800  
PHOENIX, AZ 85004

65004442700



**United States Department of the Interior**  
**Bureau of Land Management**  
 LANDS/RECREATION & PLANNING  
 ONE N CENTRAL AVE  
 PHOENIX, AZ 85004 -2203  
 Phone: 602-417-9200

Receipt

No: 3364085

<b>Transaction #:</b> 3462127	
<b>Date of Transaction:</b> 08/11/2015	
<b>CUSTOMER:</b>	
WILLIAM C HILL 9225 MORGAN MOUNTAIN RD LAKESIDE, AZ 85929-6734 US	

LINE #	QTY	DESCRIPTION	REMARKS	UNIT PRICE	TOTAL
1	1.00	LOCATABLE MINERALS / MINING CLAIMS-NOT NEW-UNADJUD, ONE AUTH NO. ONLY / MINING CLAIM MONEY RECEIVED CASES: AMC396270/\$50.00	MAINT FEE WAIVER (5) 2016 / POL (5) 2015	- n/a -	50.00
<b>TOTAL:</b>					<b>\$50.00</b>

PAYMENT INFORMATION					
1	AMOUNT:	50.00	POSTMARKED:	08/07/2015	
	TYPE:	CHECK	RECEIVED:	08/10/2015	
	CHECK NO:	4101			
	NAME:	HILL, WILLIAM C 9225 MORGAN MOUNTAIN RD LAKESIDE AZ 85929-6734 US			

REMARKS

This receipt was generated by the automated BLM Collections and Billing System and is a paper representation of a portion of the official electronic record contained therein.

8/11/2015

428846

Form 3830-2  
(October 2013)

UNITED STATES  
DEPARTMENT OF THE INTERIOR  
BUREAU OF LAND MANAGEMENT

III RAM

FORM APPROVED  
OMB NO. 1004-0114  
Expires: October 31, 2016

MAINTENANCE FEE WAIVER CERTIFICATION

SEE INSTRUCTIONS ON PAGE 2

1. This small miner waiver is filed for the assessment year beginning on September 1, 2015 and ending on September 1, 2016.
2. The undersigned and all related parties owned ten or fewer mining claims, mill, or tunnel sites located and maintained on Federal lands in the United States of America on September 1, 2015.
3. The undersigned have performed the assessment work required by law for each mining claim listed prior to filing this waiver and understand that by filing this form the undersigned must file an affidavit of assessment work with the Bureau of Land Management (BLM) by the December 30th following the filing of this waiver.
4. The undersigned understand that if the assessment work obligation has not yet come due under 30 U.S.C. 28 (for those claims in their first assessment year only), a notice of intent to hold reciting this condition must be recorded by the December 30th following the filing of this waiver.
5. The undersigned understand that mill and tunnel sites may also be listed on this waiver and be waived from payment of the maintenance fee, and that a notice of intent to hold for these sites is required to be filed with the BLM by the December 30th following the filing of this waiver.
6. The undersigned understand and acknowledge that pursuant to 43 U.S.C. 1212 and 18 U.S.C. 1001, the filing or recording of a false, fictitious, or fraudulent document with the BLM may result in a fine of up to \$250,000, a prison term not to exceed five years, or both.
7. The mining claims, mill or tunnel sites for which this waiver from payment of the maintenance fees is requested are:

CLAIM OR SITE NAME	BLM RECORDATION SERIAL NUMBER
1. Cortez Gold #2 ✓	AMC #428449 428849
2.	
3.	
4.	
5.	
6.	
7.	
8.	
9.	
10.	

RECEIVED  
BLM AZ STATE OFFICE  
2015 JUL 23 P 3:14  
PHOENIX, ARIZONA

The owner(s) (claimants) of the above mining claims and sites are:

Robert J. Butterfield  
\_\_\_\_\_  
(Owner's Name - Please Print)  
20250 North 67th Avenue Apartment 1204  
\_\_\_\_\_  
(Owner's Mailing Address)

  
\_\_\_\_\_  
(Owner's Signature)  
Glendale AZ 85308  
\_\_\_\_\_  
(City) (State) (Zip Code)

\_\_\_\_\_  
(Owner's Name - Please Print)  
\_\_\_\_\_  
(Owner's Mailing Address)

\_\_\_\_\_  
(Owner's Signature)  
\_\_\_\_\_  
(City) (State) (Zip Code)


\_\_\_\_\_  
(Owner's Name - Please Print)  
\_\_\_\_\_  
(Owner's Mailing Address)

\_\_\_\_\_  
(Owner's Signature)  
\_\_\_\_\_  
(City) (State) (Zip Code)

\_\_\_\_\_  
(Owner's Name - Please Print)  
\_\_\_\_\_  
(Owner's Mailing Address)

\_\_\_\_\_  
(Owner's Signature)  
\_\_\_\_\_  
(City) (State) (Zip Code)

(Continued on page 2)

ENTERED  
SEP 2 2015  
BY: 

RE - NW  
9/3



(Owner's Name - Please Print)

(Owner's Signature)

(Owner's Mailing Address)

(City)

(State)

(Zip Code)

(Owner's Name - Please Print)

(Owner's Signature)

(Owner's Mailing Address)

(City)

(State)

(Zip Code)

(Owner's Name - Please Print)

(Owner's Signature)

(Owner's Mailing Address)

(City)

(State)

(Zip Code)

(Owner's Name - Please Print)

(Owner's Signature)

(Owner's Mailing Address)

(City)

(State)

(Zip Code)

18 U.S.C. 1001 and 43 U.S.C. 1212 make it a crime for any person knowingly and willfully to make to any department or agency of the United States any false, fictitious or fraudulent statements or representations as to any matter within its jurisdiction.

INSTRUCTIONS

1. This certification is made under the provisions of 43 U.S.C. § 1744 and 30 U.S.C. §28-28k and the regulations thereunder (43 CFR Part 3830).
2. The claimant(s) must fill in the dates in paragraph 1 for the beginning and ending of the assessment year for which this waiver is sought.
3. The claimant(s) must fill in the date in paragraph 2 for the beginning of the assessment year for which this waiver is sought.
4. All claim and site names and BLM serial numbers must be listed for the mining claims, mill sites, and tunnel sites for which the waiver is sought.
5. All owners of the mining claims, mill sites, and tunnel sites and their addresses must be given.
6. This waiver form must be signed by all the claimants or their designated agent, in original form. If an agent is designated, a notarized designation of agent, signed by all of the claimants with proper address given, must be submitted with this waiver.
7. This form must be filed no later than September 1st for the upcoming assessment year in the BLM State Office where the mining claims or sites are recorded, or the waiver cannot be granted by the BLM. (Example: To obtain a waiver for the assessment year 2012, which begins on September 1, 2011, you must qualify for and file for a waiver no later than September 1, 2011, in the proper BLM State Office.)
8. For all mining claims which require assessment work, you must record an affidavit of labor on or before the December 30th immediately following the filing of this waiver. For all other mining claims or sites waived, you must record a notice of intent to hold on or before the December 30th immediately following the filing of this waiver.
9. Mill and tunnel sites may also be listed on this waiver and be waived from payment of the maintenance fee. A notice of intent to hold for these sites is required to be filed by the December 30th following the filing of this waiver.

RECEIVED  
BLM STATE OFFICE  
PHOENIX, ARIZONA  
JUN 23 P 3:14

FOR OFFICIAL USE ONLY

Amc 428846

### Customer Name Update Screen

System ID:MC

Name: HILL WILLIAM C

Lookup

Proprietor #: 2368240

Renumber To:

Category: P - PRIVATE

Address: 9225 MORGAN MOUNTAIN RD

City: LAKESIDE

State: AZ

Zip: 859296734

UNDELIVERABLE

Email: CHILL123@HOTMAIL.COM

Phone: 928-368-2261

Save

Save/Override DataFlux

Delete

Renumber

Customer details successfully saved for Customer Id 2368240

428846  
428889

**NOTICE OF INTENTION TO HOLD MINING CLAIMS/SITES**

When Recorded Return Document to:

Craig Hill  
9225 Morgan Mountain Rd  
Lakeside, AZ 85929

RECEIVED  
BLM PHOENIX OFFICE  
2014 OCT 10 P 3:16  
PHOENIX, ARIZONA

BLM  
Date  
Stamp

Check here if this is a change of address.  
Telephone: 928 368 2261  
E-mail Address chill123@hotmail.com

I (We) intend to hold the claims(s) and/or site(s) listed below for the calendar year 20 14, and I (We) have filed or will file a Notice of Intent to Hold in the county where the claim (s) is located.

Reason for filing a Notice of Intent to Hold instead of an assessment work filing (check one):

- Maintenance fee was paid to maintain claim(s) during this assessment year.
- Mill or tunnel sites.
- Claim(s) was located during the current assessment year.
- BLM has deferred assessment work (attach copy of decision granting deferment, or pending petition for deferment including date petition was filed.)

Line No.	AMC NUMBER	CLAIM/SITE NAME	COUNTY RECORDER DATA (If available)	TWP	RNG	SEC
1	428846	Apache Gold #1		10N	2E	6
2	428847	Apache Gold #2		10N	2E	6
3	428848	Apache Gold #3		10N	2E	6
4	428889	Apache Gold#4		10n	2E	6
5						
6						
7						
8						
9						
10						

ENTERED MAR 31 2015  
AC 481 PS

MAR 30 2015

ENTERED  
AC 480  
OCT 27 2014  
BY: RAMA

← IN ERROR  
EARN AS AN NOT  
on Tues 3/31/15 - PS  
AC 481

**NOTICE OF INTENTION TO HOLD MINING CLAIMS/SITES**  
page 2

RECEIVED  
BLM ARIZONA STATE OFFICE  
2014 OCT 10 P 3:16  
PHOENIX, ARIZONA  
BLM  
Date  
Stamp

1. State of Arizona, County of Yavapai

2. I (Name) William C. Hill

3. Reside at (Address) 9225 Morgan Mountain Rd.

City Lakeside County Navajo State AZ Zip 85929 being duly sworn, depose and say that I am a citizen of the United States, more than eighteen years of age, that all of the facts set forth in this notice, subject to the provisions and penalties of 18 U.S.C. 1001 pertaining to the filing of false, fictitious, or fraudulent statements with the United States, are true and correct according to the best of my knowledge, information and belief.

4. Owner's name and address (If not shown in Items 1-3 above). Same

5. Dated: 10-9-14 Signature: William C Hill

**Bureau of Land Management**  
**Arizona State Office**  
[www.az.blm.gov](http://www.az.blm.gov)

No. of Claims: 4 x \$10 = \$40.00  
Check No: 2920 Init. WH  
Receipt No.: \_\_\_\_\_  
**For BLM Use Only**

MAR 3 0 2015  
ENTERED MAR 3 1 2015

**United States Department of the Interior**  
**Bureau of Land Management**  
 LANDS/RECREATION & PLANNING  
 ONE N CENTRAL AVE  
 PHOENIX, AZ 85004 -2203  
 Phone: 602-417-9200

**ENTERED**  
 OCT 27 2014  
 BY: *RAM*

Receipt

No:

3148011

<b>Transaction #:</b> 3240271	
<b>Date of Transaction:</b> 10/14/2014	
CUSTOMER:	
CRAIG HILL 9225 MORGAN MOUNTAIN RD LAKESIDE, AZ 85929-6734 US	

LINE #	QTY	DESCRIPTION	REMARKS	UNIT PRICE	TOTAL
1	1.00	LOCATABLE MINERALS / MINING CLAIMS- NOT NEW-UNADJUD, ONE AUTH NO. ONLY / MINING CLAIM MONEY RECEIVED <b>CASES: AMC428846/\$40.00</b>	NOI (4) 2014	- n/a -	40.00
<b>TOTAL:</b>					<b>\$40.00</b>

PAYMENT INFORMATION					
1	AMOUNT:	40.00	POSTMARKED:	10/09/2014	
	TYPE:	CHECK	RECEIVED:	10/10/2014	
	CHECK NO:	2920			
	NAME:	HILL, WILLIAM 9225 MORGAN MOUNTAIN RD LAKESIDE AZ 85929-6734 US			

REMARKS

This receipt was generated by the automated BLM Collections and Billing System and is a paper representation of a portion of the official electronic record contained therein.

Craig Hill  
9225 Morgan Mountain Rd  
Lakeside, AZ 85829-6734

7012 3050 0001 6100 7481

PLACE STICKER AT TOP OF ENVELOPE TO THE RIGHT  
OF THE RETURN ADDRESS, FOLD AT DOTTED LINE

**CERTIFIED MAIL™**



7012 3050 0001 6100 7481

RECEIVED  
BLM AZ STATE OFFICE  
2014 OCT 10 P 3:16  
PHOENIX, ARIZONA

 U.S. POSTAGE  
PAID  
LAKESIDE, AZ  
85829  
OCT 09, 14  
AMOUNT  
**\$4.49**  
00021629-06

1000 85004

BLM  
ARIZONA STATE OFFICE  
ONE NORTH CENTRAL AVE #800  
PHOENIX, AZ.  
85004

CBS Export Results Report

Include Resolved Records

Record Status

- Error Records (E/M/I)
- Accepted Records (A/W)
- "On Hold" Records (H)
- All Records (for s/n or receipt nr)
- Exported, No Results From CBS
- New (not yet exported)

Search Criteria

Enter export Date (mm/dd/yyyy) ALL

Serial Number match (optional)

Receipt Nr (optional) 3148011

Export Nr (exclusive)

LR2000 User (defaults to login) ALL

Responsible Area (Errors Only)

- User (U,X)
- Programmer (P,X)
- All (U,P,X)

[User Guide](#)

[Printable Format \(legal/landscape\)](#)

Resend?	Export Nr	A/D	Serial Nr	Mult	Code	\$ Amount	Remarks	Receipt Nr	LR2000 User	#Msg	Resolved?	OK	Stat1	Area	CBS Msg 1	Stat2	Area	Msg 2	CBS 392 ID	392 \$ Amt	Action Update Date	Resend	Resend Orig	Export Date
	4856155	A	AMC428846		480	10.00	2014	3148011	RMATTSON	1	<input type="checkbox"/>		A		ACCPT				2110000	40.00	10/27/2014 9:38			10/27/2014
	4856156	A	AMC428847		480	10.00	2014	3148011	RMATTSON	1	<input type="checkbox"/>		A		ACCPT				2110000	40.00	10/27/2014 9:38			10/27/2014
	4856157	A	AMC428848		480	10.00	2014	3148011	RMATTSON	1	<input type="checkbox"/>		A		ACCPT				2110000	40.00	10/27/2014 9:38			10/27/2014
	4856158	A	AMC428889		480	10.00	2014	3148011	RMATTSON	1	<input type="checkbox"/>		A		ACCPT				2110000	40.00	10/27/2014 9:38			10/27/2014
	4891980	D	AMC428846		480	10.00	2014	3148011	PAULINEB	1	<input type="checkbox"/>		A		ACCPT				2110000	40.00	3/30/2015 15:13	0		3/30/2015
	4891990	D	AMC428847		480	10.00	2014	3148011	PAULINEB	1	<input type="checkbox"/>		A		ACCPT				2110000	40.00	3/30/2015 15:26	0		3/30/2015
	4891991	D	AMC428848		480	10.00	2014	3148011	PAULINEB	1	<input type="checkbox"/>		A		ACCPT				2110000	40.00	3/30/2015 15:27	0		3/30/2015
	4891992	D	AMC428889		480	10.00	2014	3148011	PAULINEB	1	<input type="checkbox"/>		A		ACCPT				2110000	40.00	3/30/2015 15:27	0		3/30/2015
	4892181	A	AMC428846		481	10.00	2014	3148011	PAULINEB		<input type="checkbox"/>								2154948	40.00	3/31/2015 16:32			
	4892182	A	AMC428847		481	10.00	2014	3148011	PAULINEB		<input type="checkbox"/>								2154948	40.00	3/31/2015 16:32			
	4892183	A	AMC428848		481	10.00	2014	3148011	PAULINEB		<input type="checkbox"/>								2154948	40.00	3/31/2015 16:32			
	4892184	A	AMC428889		481	10.00	2014	3148011	PAULINEB		<input type="checkbox"/>								2154948	40.00	3/31/2015 16:32			

UNITED STATES  
DEPARTMENT OF THE INTERIOR  
BUREAU OF LAND MANAGEMENT

486

AMC 428846  
396270  
428889

MAINTENANCE FEE WAIVER CERTIFICATION

FORM APPROVED  
OMB NO. 1004-0114  
Expires: October 31, 2016

SEE INSTRUCTIONS ON PAGE 2

- This small miner waiver is filed for the assessment year beginning on September 1, 2014 and ending on September 1, 2015.
- The undersigned and all related parties owned ten or fewer mining claims, mill, or tunnel sites located and maintained on Federal lands in the United States of America on September 1, 2014.
- The undersigned have performed the assessment work required by law for each mining claim listed prior to filing this waiver and understand that by filing this form, the undersigned must file an affidavit of assessment work with the Bureau of Land Management (BLM) by the December 30th following the filing of this waiver.
- The undersigned understand that if the assessment work obligation has not yet come due under 30 U.S.C. 28 (for those claims in their first assessment year only), a notice of intent to hold reciting this condition must be recorded by the December 30th following the filing of this waiver.
- The undersigned understand that mill and tunnel sites may also be listed on this waiver and be waived from payment of the maintenance fee, and that a notice of intent to hold for these sites is required to be filed with the BLM by the December 30th following the filing of this waiver.
- The undersigned understand and acknowledge that pursuant to 43 U.S.C. 1212 and 18 U.S.C. 1001, the filing or recording of a false, fictitious, or fraudulent document with the BLM may result in a fine of up to \$250,000, a prison term not to exceed five years, or both.
- The mining claims, mill or tunnel sites for which this waiver from payment of the maintenance fees is requested are:

CLAIM OR SITE NAME	BLM RECORDATION SERIAL NUMBER
1. Apache Gold #1	✓ AMC428846
2. Apache Gold #2	AMC428847
3. Apache Gold #3	AMC428848
4. Apache Gold# 4	AMC428849 <sup>fm</sup> 428889
5. Big Bend #2	AMC396270
6.	
7.	
8.	
9.	
10.	

RECEIVED  
BLM AZ STATE OFFICE  
2014 AUG 27 P 2:00  
PHOENIX, ARIZONA

The owner(s) (claimants) of the above mining claims and sites are:

William C Hill  
(Owner's Name - Please Print)

*William C Hill*  
(Owner's Signature)

9225 Morgan Mountain Rd.  
(Owner's Mailing Address)

Lakeside AZ 85929  
(City) (State) (Zip Code)

(Owner's Name - Please Print)

(Owner's Signature)

(Owner's Mailing Address)

(City) (State) (Zip Code)

(Owner's Name - Please Print)

(Owner's Signature)

(Owner's Mailing Address)

(City) (State) (Zip Code)

(Owner's Name - Please Print)

(Owner's Signature)

(Owner's Mailing Address)

(City) (State) (Zip Code)

(Continued on page 2)

ENTERED  
SEP 12 2014  
BY: *Rm*

nwt  
9/23/2014  
RM



(Owner's Name - Please Print)	(Owner's Signature)		
(Owner's Mailing Address)	(City)	(State)	(Zip Code)
(Owner's Name - Please Print)	(Owner's Signature)		
(Owner's Mailing Address)	(City)	(State)	(Zip Code)
(Owner's Name - Please Print)	(Owner's Signature)		
(Owner's Mailing Address)	(City)	(State)	(Zip Code)
(Owner's Name - Please Print)	(Owner's Signature)		
(Owner's Mailing Address)	(City)	(State)	(Zip Code)

18 U.S.C. 1001 and 43 U.S.C. 1212 make it a crime for any person knowingly and willfully to make to any department or agency of the United States any false, fictitious or fraudulent statements or representations as to any matter within its jurisdiction.

INSTRUCTIONS

1. This certification is made under the provisions of 43 U.S.C. § 1744 and 30 U.S.C. §28-28k and the regulations thereunder (43 CFR Part 3830).
2. The claimant(s) must fill in the dates in paragraph 1 for the beginning and ending of the assessment year for which this waiver is sought.
3. The claimant(s) must fill in the date in paragraph 2 for the beginning of the assessment year for which this waiver is sought.
4. All claim and site names and BLM serial numbers must be listed for the mining claims, mill sites, and tunnel sites for which the waiver is sought.
5. All owners of the mining claims, mill sites, and tunnel sites and their addresses must be given.
6. This waiver form must be signed by all the claimants or their designated agent, in original form. If an agent is designated, a notarized designation of agent, signed by all of the claimants with proper address given, must be submitted with this waiver.
7. This form must be filed no later than September 1st for the upcoming assessment year in the BLM State Office where the mining claims or sites are recorded, or the waiver cannot be granted by the BLM. (Example: To obtain a waiver for the assessment year 2011 which begins on September 1, 2011, you must qualify for and file for a waiver no later than September 1, 2011, in the proper BLM State Office.)
8. For all mining claims which require assessment work, you must record an affidavit of labor on or before the December 30th immediately following the filing of this waiver. For all other mining claims or sites waived, you must record a notice of intent to hold on or before the December 30th immediately following the filing of this waiver.
9. Mill and tunnel sites may also be listed on this waiver and be waived from payment of the maintenance fee. A notice of intent to hold for these sites is required to be filed by the December 30th following the filing of this waiver.

FOR OFFICIAL USE ONLY

Craig Hill  
9225 Morgan Mountain Rd  
Lakeside, AZ 85929-6734



PHOENIX AZ 852

7012 3050 0001 6100 8547



RECEIVED  
BLM AZ STATE OFFICE  
2014 AUG 27 P 2:00  
PHOENIX, ARIZONA

BLM.  
ARIZONA STATE OFFICE  
ONE NORTH CENTRAL AVE, SUITE 800  
PHOENIX, AZ. 85004



U.S. POSTAGE  
PAID  
LAKE SIDE, AZ  
85929  
AUG 26, '14  
AMOUNT


\$3.30

00096081-10

1000

85004

85004442700



PLACE STICKER AT TOP OF ENVELOPE TO THE RIGHT  
OF THE RETURN ADDRESS, FOLD AT DOTTED LINE

CERTIFIED MAIL™




Craig Hill  
9225 Morgan Mountain Rd  
Lakeside, AZ 85929-6734



PHOENIX AZ 852

7012 3050 0001 6100 8547



RECEIVED  
AZ STATE OFFICE


AUG 27 P 2:00

PHOENIX, ARIZONA

BLM.  
ARIZONA STATE OFFICE  
ONE NORTH CENTRAL AVE, SUITE 800  
PHOENIX, AZ. 85004



1000




85004

U.S. POSTAGE  
PAID  
LAKE SIDE, AZ  
85929  
AUG 26, 14  
AMOUNT

\$3.30

00096081-10

85004442700



**United States Department of the Interior**  
**Bureau of Land Management**  
 BUSINESS & SUPPORT SVCS DIV  
 ONE N CENTRAL AVE SUITE 800  
 PHOENIX, AZ 85004 -4427  
 Phone: (602) 417-9200

Receipt

No: 3113468 ✓

<b>Transaction #:</b> 3205194	
<b>Date of Transaction:</b> 08/26/2014	
CUSTOMER:	
STEVE F KAROLYI PO BOX 74353 PHOENIX, AZ 85087	

AMC 428840

LINE #	QTY	DESCRIPTION	REMARKS	UNIT PRICE	TOTAL
1	1.00	LOCATABLE MINERALS / MINING CLAIMS- NOT NEW-UNADJUD, ONE AUTH NO. ONLY / MINING CLAIM MONEY RECEIVED <b>CASES: AMC428849/\$155.00</b>	2015	- n/a -	155.00
<b>TOTAL:</b>					<b>\$155.00</b>

PAYMENT INFORMATION			
NOTE: Items will appear on credit card statement as "BLM O Mining Claim".			
1	AMOUNT:	155.00	POSTMARKED: N/A
	TYPE:	CREDIT CARD	RECEIVED: 08/26/2014
	NAME:	STEVE F KAROLYI PO BOX 74353 PHOENIX AZ 85087	
	CARD NO:	XXXXXXXXXXXX5817	AUTH CODE: 072604
	NAME ON CARD:	STEVE F KAROLYI	
	EXPIRES:	07/2016	
	SIGNATURE:		

REMARKS

This receipt was generated by the automated BLM Collections and Billing System and is a paper representation of a portion of the official electronic record contained therein.

**NOTICE!!**

**These documents have been scanned!**

**Do not place un-scanned documents beneath this notice!**

**Do not remove this notice from this file!**

GPO Jacket No. 560-102  
Print Order 61540  
Rise Business Services, LLC  
Job=AZ15 5/10/2019



Box Number= AZ15033



Claim Begin-End: AMC428846-AMC428849

5 Miscellaneous



AZ15033-13

AMC428474-AMC428905

## Mass Add/Delete/Update Action Data

Starting Serial Number Ending Serial Number

428846

428848

	Action Data:	
Action Code:	635	<b>Lookup</b>
Action Remark:	CORRECT LLD	Action 484
	Amounts: <input type="radio"/> \$	<input type="radio"/> \$
Action Date:	09/08/2015	
Receipt Nr:	3388289	

[AMC428846] -  - 635 - CORRECT LLD  
 [AMC428847] -  - 635 - CORRECT LLD  
 [AMC428848] -  - 635 - CORRECT LLD

=====  
**Total Amount Processed : \$0.00**

	Update Action Data:	
Action Code:	<input type="text"/>	<b>Lookup</b>
Action Remark:	<input type="text"/>	
Action Date:	<input type="text"/>	
Receipt Nr:	<input type="text"/>	



# United States Department of the Interior



BUREAU OF LAND MANAGEMENT  
Arizona State Office  
One North Central Avenue, Suite 800  
Phoenix, Arizona 85004-4427  
www.blm.gov/az/

AUG 20 2015

In Reply Refer To:  
3800 (9310) PB  
AMC428846

*Ac 635 (correct LLD)*  
**ENTERED SEP 29 2015**  
*Post marked timely pls*

CERTIFIED MAIL - RETURN RECEIPT REQUESTED No. 7014 2870 0000 7992 4600

### NOTICE

WILLIAM C HILL  
9225 MORGAN MOUNTAIN RD  
LAKESIDE, AZ 85929-6734

:  
:  
:

This Notice Affects the Claims  
Shown in the Block Below.

*3 - Amendments placed on top  
of original claims. pls*

AMC428846 - AMC428848  
APACHE GOLD #1, APACHE GOLD #2, APACHE GOLD #3

### Mining Claim Location Notice(s) - Amendment(s) Required

Pursuant to Title 43 Code of Federal Regulations (CFR) 3832.1, the Bureau of Land Management (BLM), Arizona State Office, received your notices of location for recording mining claims. In accordance with 43 CFR 3832.12, the claims listed above cannot be accepted as filed and must be amended as noted below.

The legal land description information does not match what is depicted on the maps. You must either amend the land description or file corrected maps.

An amendment must be filed for each claim listed above to correct the defects identified. There is a \$10 BLM processing fee for each amendment. The amendments must be received by BLM within 30 days of your receipt of this notice. If the amendments are not received within the 30 day timeframe the mining claims will be declared null and void.

If additional information is required, please contact Pauline Brown at 602-417-9360. Please include your AMC serial number(s) on all correspondence.

Sincerely,

Rebecca Heick  
Acting Deputy State Director  
Lands & Minerals Division

PHOENIX, ARIZONA  
2015 SEP 25 P 2:05  
BLM ARIZONA STATE OFFICE

*DD 9/23/15*

Craig Hill  
9225 Morgan Mountain Rd  
Lakeside, AZ 85929-6734

PHOENIX AZ 852

04 SEP 2015 PM 8 L



RECEIVED  
BLM AZ STATE OFFICE

2015 SEP 25 P 2:04


PHOENIX, ARIZONA

BLM / ARIZONA STATE OFFICE  
1 NORTH CENTRAL AVE. # 800  
PHOENIX, AZ. 85004

928-368-2261

POSTMARKED  
TIMELY

85004442700



*[Handwritten scribbles and markings]*



B

PLEASE FIND 3 AMEND  
LAND DESCRIPTIONS  
AS REQUESTED.

THANK YOU  
WILSON

Craig Hill  
9225 Morgan Mountain Rd  
Lakeside, AZ 85929-6734

PHOENIX AZ 852

04 SEP 2015 PM 8 L



RECEIVED  
BLM AZ STATE OFFICE

2015 SEP 25 P 2:04

PHOENIX, ARIZONA

BLM / ARIZONA STATE OFFICE  
1 NORTH CENTRAL AVE. # 800  
PHOENIX, AZ. 85004

POSTMARKED  
TIMELY

85004442700



PLEASE FIND 3 AMENDED  
LAND DESCRIPTIONS  
AS REQUESTED.

THANK YOU  
WILL C. KILG

UNITED STATES  
DEPARTMENT OF THE INTERIOR  
BUREAU OF LAND MANAGEMENT

**CREDIT CARD PAYMENT**  
For Mining Claim Maintenance Fee  
*Amendments*

THIS IS A CHANGE OF ADDRESS

TELEPHONE SUBMISSION - ACCURACY OF THE BELOW INFORMATION IS THE RESPONSIBILITY OF THE CLAIMANT/OWNER

NAME William C Hill  
ADDRESS 9225 Morgan Mountain RD  
CITY Lakeside STATE AZ ZIP 85929  
PHONE # 928 - 368 2261

SEND RECEIPT TO  Above address  
 Other (Include Name and Mailing Address):

*AC 635 (correct LLD)*  
**ENTERED SEP 29 2015**  
*pb*

AMC NUMBER	CLAIM/SITE NAME
<u>428846</u>	<u>Apache Gold 1</u>
<u>47</u>	<u>2</u>
<u>48</u>	<u>3</u>

3 Amend. # of Claim/Site  
X ~~155.00~~ Each  
\$ 30 Total Charged EB (INITIALS)

RECEIPT # 3388289

DATE STAMP

RECEIVED  
BLM AZ STATE OFFICE  
2015 SEP - 8 A 9:17  
PHOENIX, ARIZONA

\*\*\*\*\* FOR OFFICIAL USE ONLY \*\*\*\*\*

DATE \_\_\_\_\_ INITIALS \_\_\_\_\_ VERIFIED \_\_\_\_\_

Pauline B. -

Payment on 3 Amendments.

Documents in the mail need  
to be matched up with  
this CC payment.

AMC428846 Eric

**United States Department of the Interior**  
**Bureau of Land Management**  
 LANDS/RECREATION & PLANNING  
 ONE N CENTRAL AVE  
 PHOENIX, AZ 85004 -2203  
 Phone: 602-417-9200

Receipt

No: 3388289

*Ac 635 (Correct LCB)*

<b>Transaction #:</b> 3486666	<b>ENTERED SEP 29 2015</b>
<b>Date of Transaction:</b> 09/08/2015	<i>ps</i>

CUSTOMER:

WILLIAM C HILL 9225 MORGAN MOUNTAIN RD LAKESIDE, AZ 85929-6734 US	<i>Amendments placed on top of original          Location Notices. ps</i>
---	---

LINE #	QTY	DESCRIPTION	REMARKS	UNIT PRICE	TOTAL
1	1.00	LOCATABLE MINERALS / MINING CLAIMS- NOT NEW-UNADJUD, ONE AUTH NO. ONLY / MINING CLAIM MONEY RECEIVED <b>CASES: AMC428846/\$30.00</b>	AMEND (3)	- n/a -	30.00
<b>TOTAL:</b>					<b>\$30.00</b>

PAYMENT INFORMATION			
NOTE: Items will appear on credit card statement as "Bureau of Land Mgmt CO".			
1	AMOUNT:	30.00	POSTMARKED: N/A
	TYPE:	CREDIT CARD	RECEIVED: 09/08/2015
	NAME:	HILL, WILLIAM C 9225 MORGAN MOUNTAIN RD LAKESIDE AZ 85929-6734 US	
	CARD NO:	XXXXXXXXXXXX7767	AUTH CODE: 04262D
	NAME ON CARD:	WILLIAM C HILL	
	EXPIRES:	03/2018	
	SIGNATURE:		

REMARKS

This receipt was generated by the automated BLM Collections and Billing System and is a paper representation of a portion of the official electronic record contained therein.

Amc 428846

Return To:  
Steve Karolyi  
%Terry Schuman  
49109 N 11 Ave  
New River, AZ. 85087

Correction to Mining Claim Location for:

Cortez #2 AMC # 428449 <sup>8</sup> (Amc 428849)  
Correct the Legal Description to read as follows:

SW 1/4 of Section 34, T11N., R2E

Correct the Locality to read as follows:

Approximately 1250' in a North direction from the South End line of Sec 34  
and 600' in an East direction from the West End line of Sec 34 T11N R2E

RECEIPT # 3735794

AC  
ENTERED APR 30 2015

PHOENIX, ARIZONA

2015 FEB 23 P 2:49

PHOENIX, ARIZONA

Return to:

Steve Karolyi  
%Terry Schuman  
49109 N. 11th Ave  
New River, Arizona 85087

Process  
Amend. on  
4-30-15  
RE had to move  
money on 4-29

Amc 428849

AMENDMENT

LOCATION NOTICE FOR LODE MINING CLAIM

NOTICE IS HEREBY GIVEN that the CORTEZ GOLD<sup>TH</sup>  
lode mining claim has been located  
by STEVE KAROLYI whose current mailing  
address is P.O. Box 74353  
PHOENIX, AZ. 85087

BLM Date Stamp	PHOENIX, ARIZONA	05 FEB 23 P 2:50	REGISTERED OFFICE
----------------------	------------------	------------------	----------------------

The general course of this claim is NORTH/SOUTH and it is situated in YAVAPAI  
County, Arizona. This claim is 1500' feet in length and 600' feet in width. This claim runs  
from the location monument on which this location notice is posted approximately 25' feet in a  
NORTH direction to the SOUTH end line and 300' feet in a WEST direction to the  
EAST end line. This claim is marked by six monuments, one at each corner and one at the center of each  
end line of the claim.

The location monument on which this notice is posted is situated within Section 34, Township 11  
N, Range 2 E, Gila Salt River Base and Meridian, Arizona and this claim encompasses portions  
of the following quarter section (s), section (s), Township (s) and Range (s) SW 1/4 OF SEC 34  
T 11 N R 2 E  
Gila Salt River Base and Meridian, Arizona.

The locality of this claim with reference to some natural object or permanent monument and additional information  
(if any) concerning its locality are as follows: approx 1250' in a NORTH DIRECTION FROM  
THE SOUTH END LN OF SEC 34 AND 600' IN A EAST DIRECTION FROM  
THE WEST END LN OF SEC 34 T 11 N R 2 E

DATED AND POSTED on the ground this \_\_\_\_\_ day of \_\_\_\_\_, 20\_\_\_\_.

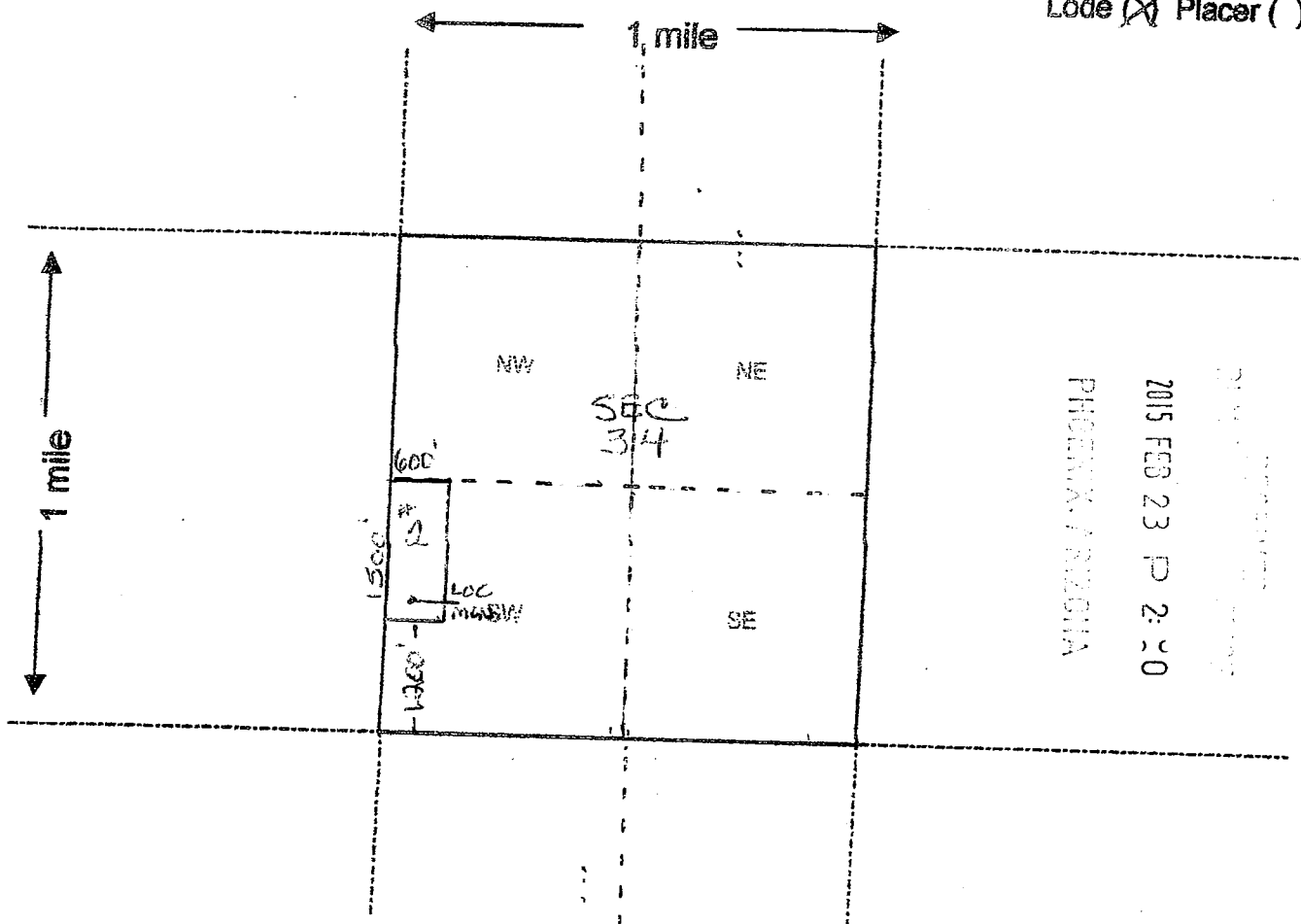
LOCATOR (s) Steve Karolyi

Form MCF100  
Revised July 2005



**MINING CLAIM MAP**

Lode (X) Placer ( )



PHOENIX, ARIZONA  
 2015 FEB 23 P. 2:20

Scale : 1" = 2000 feet



1. The above map depicts the CORTEZ GOLD #2 mining claim, which is located in Section (s) 34, Township 11 N, Range 2 E, Gila and Salt River Base and Meridian, YAVAPAI County, Arizona.
2. The type of corner and location monuments used are as follows: 2X2X4' WOOD POST WITH METAL SCRIBED TAGS
3. The bearings and distances in degrees and feet between claim corners are as depicted on the map.

Form MCF100a  
Revised July 2005

This form is available from the Arizona Department of Mines & Mineral Resources and may be reproduced.

Steve Karolyi  
P.O. Box 74353  
Phoenix, AZ 85087

COPY

LOCATION NOTICE FOR LODE MINING CLAIM

NOTICE IS HEREBY GIVEN that the CORTEZ GOLD #2

\_\_\_\_\_ lode mining claim has been located

by STEVE KAROLYI whose current mailing

address is P.O. BOX 74353

PHOENIX, AZ 85087

BLM  
Date  
Stamp  
2015 JUL 24 P 3:22  
PHOENIX, ARIZONA

RECEIVED  
BLM AZ STATE OFFICE

The general course of this claim is NORTH / SOUTH and it is situated in YAVAPAI County, Arizona. This claim is 1500' feet in length and 600' feet in width. This claim runs from the location monument on which this location notice is posted approximately 750' feet in a

SOUTH direction to the NORTH end line and 750' feet in a NORTH direction to the SOUTH end line. This claim is marked by six monuments, one at each corner and one at the center of each end line of the claim.

The location monument on which this notice is posted is situated within Section 34, Township 11

N, Range 2 E, Gila Salt River Base and Meridian, Arizona and this claim encompasses portions

of the following quarter section (s), section (s), Township (s) and Range (s) SW 1/4 OF THE SW 1/4 OF SEC 34 T 11 N R 2 E

Gila Salt River Base and Meridian, Arizona.

The locality of this claim with reference to some natural object or permanent monument and additional information

(if any) concerning its locality are as follows: APPROX 500' IN A NORTH DIRECTION OF THE SOUTH SEC LINE OF SEC 34 T 11 N R 2 E

DATED AND POSTED on the ground this 1 day of July, 2015

LOCATOR (s) [Signature]

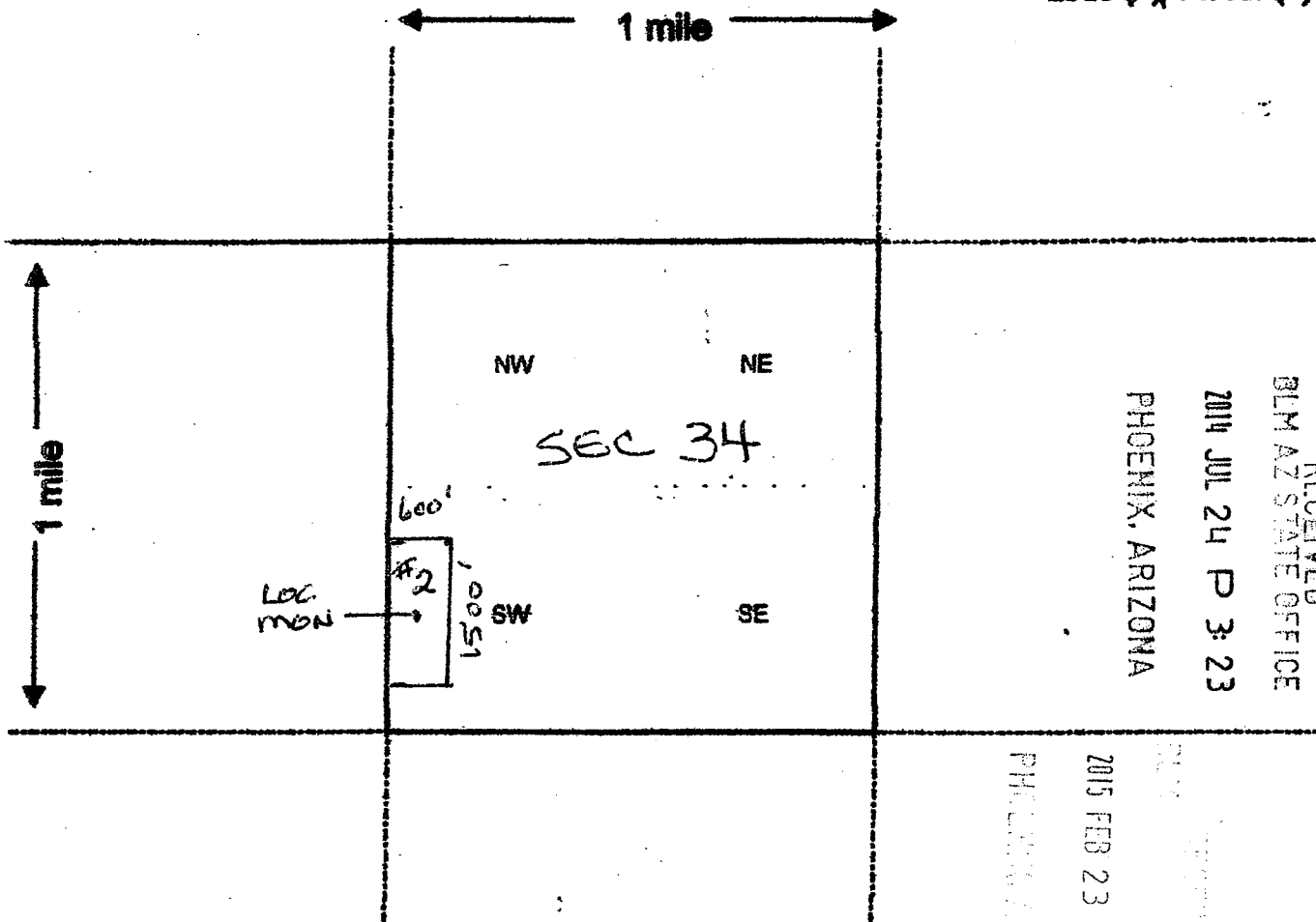
2015 FEB 23 2:00  
PHOENIX, ARIZONA  
RECEIVED  
OFFICE

Form MCF100  
Revised July 2005

AMC428849

**MINING CLAIM MAP**

Lode (X) Placer ( )



Scale: 1" = 2000 feet

1. The above map depicts the CORTAZ GOLD #2 mining claim, which is located in Section (s) 34, Township 11 N, Range 2 E, Gila and Salt River Basins and Meridian, YAVAPAI County, Arizona.

2. The type of corner and location monuments used are as follows: 2x2x4' WOOD POST WITH METAL SCRIBED TAG

3. The bearings and distances in degrees and feet between claim corners are as depicted on the map.

Form MCF100a  
Revised July 2005

This form is available from the Arizona Department of Mines & Mineral Resources and may be reproduced.

RECEIVED  
BLM AZ STATE OFFICE  
2014 JUL 24 P 3: 23  
PHOENIX, ARIZONA

2015 FEB 23 P 2: 00  
PHOENIX, ARIZONA

AMC 428849


Steve Karolyi  
%Terry Schuman  
49109 N. 11th Ave  
New River, Arizona 85087

RECEIVED

2015 FEB 23 P 2:49

PHOENIX, ARIZONA

BLM  
One North Central Avenue  
Suite 800  
Phoenix, Arizona 85004-4427



850043442740041 A



**United States Department of the Interior  
Bureau of Land Management  
LANDS/RECREATION & PLANNING  
ONE N CENTRAL AVE  
PHOENIX, AZ 85004 -2203  
Phone: 602-417-9200**

Receipt

No: 3235794

<b>Transaction #:</b> 3330060	
<b>Date of Transaction:</b> 02/24/2015	
<b>CUSTOMER:</b>	<b>ENTERED APR 30 2015</b> <i>AC 398 entered!</i>
STEVE KAROLYI C/O TERRY SCHUMAN 49109 N 11TH AVE NEW RIVER, AZ 85087 US	

LINE #	QTY	DESCRIPTION	REMARKS	UNIT PRICE	TOTAL
1	1.00	LOCATABLE MINERALS / MINING CLAIMS- NOT NEW-UNADJUD, ONE AUTH NO. ONLY / MINING CLAIM MONEY RECEIVED <b>CASES: AMC428449/\$10.00</b>	AMENDMENT - 1	- n/a -	10.00
<i>wrong amc # used. Should be Amc 428849</i>					<b>TOTAL: \$10.00</b>

*4/29/15 - Requested Fed to move the money to Amc 428849.*

PAYMENT INFORMATION					
1	AMOUNT:	10.00	POSTMARKED:	02/20/2015	
	TYPE:	CHECK	RECEIVED:	02/23/2015	
	CHECK NO:	3928			
	NAME:	RANGER GOLD EXPLORATION PO BOX 74353 PHOENIX AZ 85087 US			

REMARKS
<i>4/30/15 Earn / Process Amendment as AC 398 - SK does NOT own this claim anymore.</i>

This receipt was generated by the automated BLM Collections and Billing System and is a paper representation of a portion of the official electronic record contained therein.

*This claim was transferred to Eugene & Margaret C, on 9/22/14.*

**DEPARTMENT OF THE INTERIOR  
BUREAU OF LAND MANAGEMENT  
MINING CLAIMS  
(LIVE) Serial Register Page**

Run Date/Time: 02/25/2015 01:08 PM

Page 1 of 1

01 05-10-1872;017STAT0091;30USC26,28,34

Case Type 384101: LODE CLAIM

Claim Name: SMASHLEY 137

Commodity :

Case Disposition: ACTIVE

Required Maintenance Fee: \$155.00

Total Acres

16.900

Serial Number

AMC428449

Lead File Number

AMC428432

*Used the WR016 Number  
on the Cover Letter Rec'd 2/23/15  
Should have been Amc 428849*

Name & Address

Int Rel

RESOLUTION COPPER CO

102 W MAGMA HEIGHTS DR, PO BOX 1944

SUPERIOR, AZ 85173-2523

CLAIMANT

Mer Twp Rng Sec

Quadrant

District/Field Office

County

14 0020S 0120E 006

SE

LOWER SONORAN FO

PINAL

Act Date

Code

Action

Action Remarks

Receipt Number

05/20/2014

403

LOCATION DATE

07/01/2014

395

RECORDATION NOTICE RECD

1

3068067

07/29/2014

782

MAINTENANCE FEE PAYMENT

2015;\$155

3087340

07/01/2014

484

LOCATION YEAR / MAINTENANCE

2014;\$140

3068067

02/23/2015

392

MONIES RECEIVED

\$10.00;1

3235794

07/01/2014

501

ACCT ADV IN LEAD FILE

AMC428432-AMC428462;

3068067

Line Nr Remarks

**DEPARTMENT OF THE INTERIOR  
BUREAU OF LAND MANAGEMENT  
MINING CLAIMS  
(LIVE) Serial Register Page**

Run Date/Time: 02/25/2015 01:08 PM

Page 1 of 1

01 05-10-1872;017STAT0091;30USC26,28,34

Case Type 384101: LODE CLAIM

Claim Name: CORTEZ GOLD #2

Commodity :

Case Disposition: ACTIVE

Required Maintenance Fee: \$155.00

Total Acres  
20.660

Serial Number  
AMC428849  
Lead File Number  
AMC428846

*Correct  
Amc #*

Name & Address	Int Rel
CHASTAIN MARGARET J 8421 E MAIN ST LOT 33 MESA, AZ 85207-8658	CLAIMANT
CHASTAIN EUGENE E 8421 E MAIN ST LOT 33 MESA, AZ 85207-8658	CLAIMANT

Mer Twp	Rng	Sec	Quadrant	District/Field Office	County
14	0110N	0020E	034 SW	HASSAYAMPA FO	YAVAPAI

Act Date	Code	Action	Action Remarks	Receipt Number
04/30/2014	403	LOCATION DATE		
07/24/2014	395	RECORDATION NOTICE RECD	1	3084994
08/26/2014	782	MAINTENANCE FEE PAYMENT	2015;\$155	3113468
07/24/2014	484	LOCATION YEAR / MAINTENANCE	2014;\$140	3084994
09/22/2014	396	TRF OF INTEREST FILED	KAROLYI STEVE	3134906
09/22/2014	396	TRF OF INTEREST FILED	KAROLYI STEVE 1	3134906
07/24/2014	501	ACCT ADV IN LEAD FILE	AMC428846-428849;	

Line Nr Remarks

**DEPARTMENT OF THE INTERIOR  
BUREAU OF LAND MANAGEMENT  
MINING CLAIMS**

**(LIVE) Serial Register Page**

Run Date/Time: 04/29/2015 11:19 AM

Page 1 of 1

01 05-10-1872;017STAT0091;30USC26,28,34  
Case Type 384101: LODE CLAIM  
Claim Name: SMASHLEY 137  
Commodity :  
Case Disposition: ACTIVE  
Required Maintenance Fee: \$155.00

Total Acres  
16.900

Serial Number  
**AMC428449**  
Lead File Number  
AMC428432

*Assigned a Wrong Amc##  
Should be Amc 428849*

Name & Address	Int Rel
RESOLUTION COPPER CO PO BOX 1944, 102 W MAGMA HEIGHTS DR	SUPERIOR, AZ 85173-1944 CLAIMANT

Mer Twp	Rng	Sec	Quadrant	District/Field Office	County
14	0020S	0120E	006	SE LOWER SONORAN FO	PINAL

Act Date	Code	Action	Action Remarks	Receipt Number
05/20/2014	403	LOCATION DATE		
07/01/2014	395	RECORDATION NOTICE RECD	1	3068067
07/29/2014	782	MAINTENANCE FEE PAYMENT	2015;\$155	3087340
07/01/2014	484	LOCATION YEAR / MAINTENANCE	2014;\$140	3068067
04/17/2015	392	MONIES RECEIVED	\$20.00;1	3277096
02/23/2015	392	MONIES RECEIVED	\$10.00;1	3235794
07/01/2014	501	ACCT ADV IN LEAD FILE	AMC428432-AMC428462;	3068067

Line Nr Remarks

*Rad please move the money to Amc 428449. Thx PB*

**DONE 4/29/15**



**DEPARTMENT OF THE INTERIOR  
BUREAU OF LAND MANAGEMENT  
MINING CLAIMS**

Run Date/Time: 04/30/2015 10:42 AM

**(LIVE) Serial Register Page**

Page 1 of 1

01 05-10-1872;017STAT0091;30USC26,28,34

**Total Acres**

**Serial Number**

Case Type 384101: LODE CLAIM

20.660

AMC428849

Claim Name: CORTEZ GOLD #2

**Lead File Number**

Commodity :

AMC428846

Case Disposition: ACTIVE

Required Maintenance Fee: \$155.00

**Name & Address**

**Int Rel**

CHASTAIN MARGARET J	8421 E MAIN ST LOT 33	MESA, AZ 85207-8658	CLAIMANT
CHASTAIN EUGENE E	8421 E MAIN ST LOT 33	MESA, AZ 85207-8658	CLAIMANT

Mer Twp	Rng	Sec	Quadrant	District/Field Office	County
14	0110N	0020E	034 SW	HASSAYAMPA FO	YAVAPAI

Act Date	Code	Action	Action Remarks	Receipt Number
05/01/2014	403	LOCATION DATE		
07/24/2014	395	RECORDATION NOTICE RECD	1	3084994
08/26/2014	782	MAINTENANCE FEE PAYMENT	2015;\$155	3113468
07/24/2014	484	LOCATION YEAR / MAINTENANCE	2014;\$140	3084994
02/23/2015	392	MONIES RECEIVED	\$10.00;1	3235794
02/23/2015	398	DOC RETURNED UNRECORDED	\$10;635	3235794
09/22/2014	396	TRF OF INTEREST FILED	KAROLYI STEVE	3134906
09/22/2014	396	TRF OF INTEREST FILED	KAROLYI STEVE 1	3134906
07/24/2014	501	ACCT ADV IN LEAD FILE	AMC428846-428849;	

**Line Nr Remarks**

*S.K. No Longer owns this claim. It was transferred on 9/22/2014. ps*

AMC 428846

428889

**United States Department of the Interior**  
**Bureau of Land Management**  
 LANDS/RECREATION & PLANNING  
 ONE N CENTRAL AVE  
 PHOENIX, AZ 85004 -2203  
 Phone: 602-417-9200

Receipt

No: 3271023

AC 398

Transaction #: 3366706	ENTERED APR 29 2015
Date of Transaction: 04/10/2015	PB
CUSTOMER:	
STEVE F KAROLYI • AC 398 (Amc 428889) Not the owner, this claim was transferred on 8/21/2014 on R# 3104012. PO BOX 74353 PHOENIX, AZ 85087-1006 US • AC 398 (Amc 428846)	

LINE #	QTY	DESCRIPTION	REMARKS	UNIT PRICE	TOTAL
1	1.00	LOCATABLE MINERALS / MINING CLAIMS- NOT NEW-UNADJUD, ONE AUTH NO. ONLY / MINING CLAIM MONEY RECEIVED CASES: AMC428846/\$20.00	AMEND/2	- n/a -	20.00
<b>TOTAL:</b>					<b>\$20.00</b>

PAYMENT INFORMATION			
NOTE: Items will appear on credit card statement as "Bureau of Land Mgmt CO".			
1	AMOUNT:	20.00	POSTMARKED: N/A
	TYPE:	CREDIT CARD	RECEIVED: 04/10/2015
	NAME:	KAROLYI, STEVE F PO BOX 74353 PHOENIX AZ 85087-1006 US	
	CARD NO:	XXXXXXXXXXXX4008	AUTH CODE: 145670
	NAME ON CARD:	STEVE KAROLYI	
	EXPIRES:	04/2018	
	SIGNATURE:		

REMARKS

This receipt was generated by the automated BLM Collections and Billing System and is a paper representation of a portion of the official electronic record contained therein.

Return to:

Amc 428846

Steve Karolyi  
P.O. Box 74353  
Phoenix, AZ 85087

Amendment AMC 428846

**LOCATION NOTICE FOR LOSE MINING CLAIM**

NOTICE IS HEREBY GIVEN that the APACHE GOLD #1

\_\_\_\_\_ lode mining claim has been located  
by STEVE KAROLYI whose current mailing  
address is P.O. BOX 74353  
PHOENIX, AZ. 85087

BLM Date Stamp	PHOENIX, ARIZONA	RECEIVED
	2015 APR 10 P 12:42	AZ STATE OFFICE

The general course of this claim is NORTH / SOUTH and it is situated in YAVAPAI County, Arizona. This claim is 1500' feet in length and 600' feet in width. This claim runs from the location monument on which this location notice is posted approximately 50' feet in a SOUTH direction to the NORTH end line and 1450' feet in a NORTH direction to the SOUTH end line. This claim is marked by six monuments, one at each corner and one at the center of each end line of the claim.

The location monument on which this notice is posted is situated within Section 6, Township 10 N, Range 2 E Gila Salt River Base and Meridian, Arizona and this claim encompasses portions of the following quarter section (s), section (s), Township (s) and Range (s) NE 1/4 OF SEC 6  
T 10 N R 2 E

Gila Salt River Base and Meridian, Arizona.

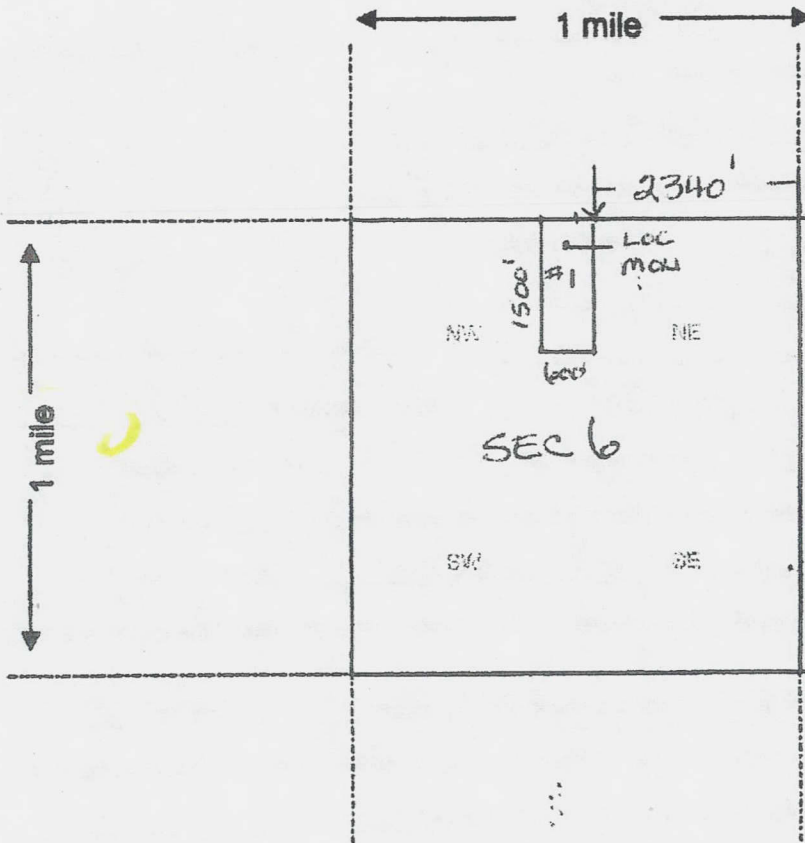
The locality of this claim with reference to some natural object or permanent monument and additional information (if any) concerning its locality are as follows: APPROX 2340' IN A WEST DIRECTION FROM THE EAST END LN OF SEC 6 AND LOCATED ON THE END LN OF SEC 6 T 10 N R 2 E

DATED AND POSTED on the ground this 9 day of APRIL, 2015

LOCATOR (s) Steve Karolyi

Form MCF160  
Revised July 2005

**MINING CLAIM MAP**



Scale: 1" = 2000 feet

Lode  Placer  ( )

RECEIVED  
 AZ STATE OFFICE  
 PHOENIX, ARIZONA  
 APR 10 P 12:42

RECEIVED  
 BLM AZ STATE OFFICE  
 PHOENIX, ARIZONA  
 JUL 24 P 3:22

AMC 428846

1. The above map depicts the APACHE GOLD #1 mining claim, which is located in Section (s) 6, Township 10 N, Range 2 E, Gila and Salt River Base and Meridian, YAVAPAI County, Arizona.

2. The type of corner and location monuments used are as follows: 2'X2'X4' WOOD POST WITH METAL SCRIBED TAG

3. The bearings and distances in degrees and feet between claim corners are as depicted on the map.

Form MCF100a  
 Revised July 2005

This form is available from the Arizona Department of Mines & Mineral Resources and may be reproduced.

Return to:

Steve Karolyi  
P.O. Box 74353  
Phoenix, AZ 85087

Amc 428889

AMENDMENT AMC # 428889

LOCATION NOTICE FOR LOBE MINING CLAIM

NOTICE IS HEREBY GIVEN that the APACHE GOLD #4

\_\_\_\_\_ lode mining claim has been located

by STEVE KAROLYI whose current mailing

address is PO Box 74353

PHOENIX, AZ, 85087

RECEIVED  
AZ STATE OFFICE  
PHOENIX, ARIZONA  
015 APR 10 P 12:42  
BLM  
Date  
Stamp

The general course of this claim is NORTH / SOUTH and it is situated in YAVAPAI County, Arizona. This claim is 1500' feet in length and 600' feet in width. This claim runs

from the location monument on which this location notice is posted approximately 50' feet in a

NORTH direction to the SOUTH end line and 300' feet in a EAST direction to the

WEST end line. This claim is marked by six monuments, one at each corner and one at the center of each end line of the claim.

The location monument on which this notice is posted is situated within Section 6, Township 10

N, Range 2 E, Gila Salt River Base and Meridian, Arizona and this claim encompasses portions

of the following quarter section (s), section (s), Township (s) and Range (s) NW 1/4 AND THE NE 1/4

AND THE SW 1/4 AND THE SE 1/4 SEC T 10 N R 2E SEC 6

Gila Salt River Base and Meridian, Arizona.

The locality of this claim with reference to some natural object or permanent monument and additional information

(if any) concerning its locality are as follows: Approx 2940' IN A WEST DIRECTION FROM

THE NE COR OF SEC 6 AND 1500' IN A SOUTH DIRECTION FROM

THE NORTH END LN OF SEC 6 T 10 N R 2E

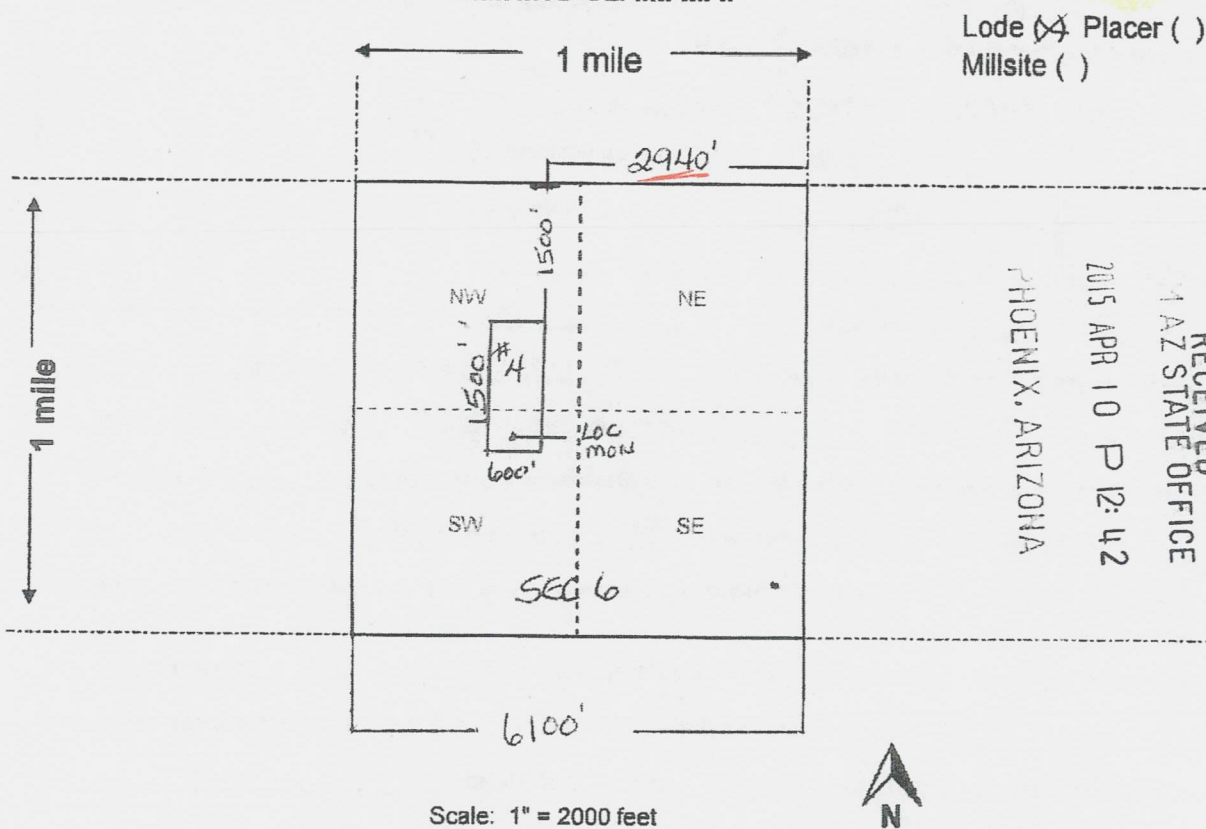
DATED AND POSTED on the ground this 9 day of APRIL, 2015

LOCATOR (s) SK

AC 398 R# 3271023  
ENTERED APR 29 2015  
Claim No Longer Owned by SK. PO

Form MCF100  
Revised July 2005

**MINING CLAIM MAP**



Lode  Placer ( )  
Millsite ( )

RECEIVED  
AZ STATE OFFICE  
2015 APR 10 P 12:42  
PHOENIX, ARIZONA

- The above map depicts the APACHE GOLD #4 mining claim, which is located in Section (s) 6, Township 10 N, Range 2 E, Gila and Salt River Base and Meridian, YAVAPAI County, Arizona. Total claim acreage is \_\_\_\_\_
- The type of corner and location monuments used are as follows: 2'x2'x4' WOOD POST WITH METAL SCRIBED TAGS
- The bearings and distances in degrees and feet between claim corners and to a public land survey monument are as depicted on the map.
- If the claim is a placer or millsite claim with exterior limits conforming to legal subdivisions of the public survey, provide a legal description of the claim \_\_\_\_\_

Form MCF100a  
Revised July 2014

**DEPARTMENT OF THE INTERIOR  
BUREAU OF LAND MANAGEMENT  
MINING CLAIMS**

**(LIVE) Serial Register Page**

Run Date/Time: 04/28/2015 05:12 PM

01 05-10-1872;017STAT0091;30USC26,28,34

Case Type 384101: LODE CLAIM

Claim Name: APACHE GOLD #1

Commodity :

Case Disposition: ACTIVE

Required Maintenance Fee: \$155.00

Total Acres

20.660

Serial Number

AMC428846

Lead File Number

AMC428846

Name & Address			Int Rel		
HILL WILLIAM C 9225 MORGAN MOUNTAIN RD LAKESIDE, AZ 85929-6734			CLAIMANT		
Mer Twp	Rng	Sec	Quadrant	District/Field Office	County
14	0100N	0020E	006	NE,NW	HASSAYAMPA FO YAVAPAI

Act Date	Code	Action	Action Remarks	Receipt Number
05/01/2014	403	LOCATION DATE		
07/24/2014	395	RECORDATION NOTICE RECD	1	3084994
08/27/2014	483	SMALL MINER CERT FILED	2015	
07/24/2014	484	LOCATION YEAR / MAINTENANCE	2014;\$140	3084994
10/10/2014	481	NOTICE OF INTENT TO HOLD	2014	3148011
04/10/2015	392	MONIES RECEIVED	\$20.00;1	<u>3271023</u>
08/21/2014	396	TRF OF INTEREST FILED	KAROLYI STEVE	3109012
07/24/2014	501	ACCT ADV IN LEAD FILE	AMC428846-428849;	

*for 428846  
428889*

Line Nr Remarks

*4-10-15 Amendments Rec'd  
After Trans on 8-21-14*

**DEPARTMENT OF THE INTERIOR  
BUREAU OF LAND MANAGEMENT  
MINING CLAIMS**

**(LIVE) Serial Register Page**

Run Date/Time: 04/29/2015 03:27 PM

**01 05-10-1872;017STAT0091;30USC26,28,34**  
**Case Type 384101: LODE CLAIM**  
**Claim Name: APACHE GOLD #1**  
**Commodity :**  
**Case Disposition: ACTIVE**  
**Required Maintenance Fee: \$155.00**

**Total Acres**  
**20.660**

**Serial Number**  
**AMC428846**  
**Lead File Number**  
**AMC428846**

Name & Address	Int Rel
HILL WILLIAM C 9225 MORGAN MOUNTAIN RD LAKESIDE, AZ 85929-6734	CLAIMANT

Mer Twp	Rng	Sec	Quadrant	District/Field Office	County
14	0100N	0020E	006	NE,NW	HASSAYAMPA FO YAVAPAI

Act Date	Code	Action	Action Remarks	Receipt Number
05/01/2014	403	LOCATION DATE		
07/24/2014	395	RECORDATION NOTICE RECD	1	3084994
08/27/2014	483	SMALL MINER CERT FILED	2015	
07/24/2014	484	LOCATION YEAR / MAINTENANCE	2014;\$140	3084994
10/10/2014	481	NOTICE OF INTENT TO HOLD	2014	3148011
04/10/2015	392	MONIES RECEIVED	\$20.00;1	3271023
04/10/2015	398	DOC RETURNED UNRECORDED	\$10;635	3271023
08/21/2014	396	TRF OF INTEREST FILED	KAROLYI STEVE	3109012
07/24/2014	501	ACCT ADV IN LEAD FILE	AMC428846-428849;	

Line Nr Remarks



**DEPARTMENT OF THE INTERIOR  
BUREAU OF LAND MANAGEMENT  
MINING CLAIMS**

**(LIVE) Serial Register Page**

Run Date/Time: 04/29/2015 03:09 PM

01 05-10-1872;017STAT0091;30USC26,28,34

Case Type 384101: LODE CLAIM

Claim Name: APACHE GOLD #4

Commodity :

Case Disposition: ACTIVE

Required Maintenance Fee: \$155.00

Total Acres  
20.660

Serial Number  
AMC428889  
Lead File Number  
AMC428889

Name & Address	Int Rel
HILL WILLIAM C 9225 MORGAN MOUNTAIN RD LAKESIDE, AZ 85929-6734	CLAIMANT

Mer Twp	Rng	Sec	Quadrant	District/Field Office	County
14	0100N	0020E	006 NW, SW	HASSAYAMPA FO	YAVAPAI

Act Date	Code	Action	Action Remarks	Receipt Number
05/28/2014	403	LOCATION DATE		
08/07/2014	395	RECORDATION NOTICE RECD	1	3096298
08/27/2014	483	SMALL MINER CERT FILED	2015	
08/07/2014	484	LOCATION YEAR / MAINTENANCE	2014;\$140	3096298
10/10/2014	481	NOTICE OF INTENT TO HOLD	2014	3148011
<del>04/10/2015</del>	<del>398</del>	<del>DOC RETURNED UNRECORDED</del>	<del>\$10;635</del>	<del>3271023</del>
04/01/2015	669	LAND STATUS CHECKED		
02/04/2015	392	MONIES RECEIVED	\$10.00;1	3223047
<del>02/04/2015</del>	<del>398</del>	<del>DOC RETURNED UNRECORDED</del>	<del>\$10;635</del>	<del>3223047</del>
02/04/2015	398	DOC RETURNED UNRECORDED	\$10;396	3223047
08/21/2014	396	TRF OF INTEREST FILED	KAROLYI STEVE	3109012
08/07/2014	501	ACCT ADV IN LEAD FILE	AMC428889-428894;	

Line Nr Remarks

*Amendment dated 2/4/2015 to 4/10/2015 NOT RECORDED. Steve K.  
No longer owns this claim. pa*

CBS Export Results Report

Include Resolved Records

**Record Status**

- Error Records (E/M/I)
- Accepted Records (A/W)
- "On Hold" Records (H)
- All Records (for s/n or receipt nr)
- Exported, No Results From CBS
- New (not yet exported)

[Printable Format \(legal/landscape\)](#)

**Search Criteria**

Enter export Date (mm/dd/yyyy) ALL

Serial Number match (optional)

Receipt Nr (optional) 3271023

Export Nr (exclusive)

LR2000 User (defaults to login) ALL

**Responsible Area (Errors Only)**

- User (U,X)
- Programmer (P,X)
- All (U,P,X)

[User Guide](#)

Resend?	Export Nr	A/D	Serial Nr	Mult	Code	\$ Amount	Remarks	Receipt Nr	LR2000 User	#Msg	Resolved?	OK	Stat1	Area	CBS Msg 1	Stat2	Area	Msg 2	CBS 392 ID	392 \$ Amt	Action Update Date	Resend	Resend Orig	Export Date
<input type="checkbox"/>	4895872	A	AMC428889		398	10.00	\$10;635	3271023	PAULINEB		<input type="checkbox"/>								2157114	20.00	4/29/2015 15:45			
<input type="checkbox"/>	4895875	A	AMC428846		398	10.00	\$10;635	3271023	PAULINEB		<input type="checkbox"/>								2157114	20.00	4/29/2015 16:26			

July 22, 2014

I have enclosed 4 location records to be processed. Per Lawrence it is \$194.00 per claim and on September 1, 2014 another maintenance fee of \$155.00 will be due. I shall submit that on or before that date. If you have any questions please contact Steve Karolyi at 623-465-5076.

AMC428846

RECEIVED  
PLM & ENGINEERING OFFICE

2014 JUL 24 P 3:22

TUCSON, ARIZONA

**NOTICE!!**

**These documents have been scanned!**

**Do not place un-scanned documents beneath this notice!**

**Do not remove this notice from this file!**

GPO Jacket No. 560-102  
Print Order 61540  
Rise Business Services, LLC  
Job=AZ15 5/10/2019



Box Number= AZ15033



Claim Begin-End: AMC428846-AMC428849

6 Location Notices-Amendments and Supporting Documents



AZ15033-13

AMC428474-AMC428905

# MINING CLAIM STATUS REPORT

Data Entered: 08/13/14

MTP Checked By: 08/13/14 Ron  
GEO Checked By: 08/13/14 Ron

LEAD SERIAL NUMBER: AMC 428846 thru AMC 428849

**NUMBER OF CLAIMS & TYPE:**

**CHARGES:**

- 4 LODE
- PLACER
- ASSOCIATION PLACER
- MILL SITE
- TUNNEL SITE

Location Fee @ \$34 = \$ 136.00  
 Processing Fee @ \$20 = \$ 80.00  
 Maintenance Fee @ \$140 = \$ 560.00  
 Add'l Maint Fee for Assoc Placer = \$ \_\_\_\_\_  
**SUBTOTAL** \$ 776.00  
 Other Fees \$ \_\_\_\_\_  
 Other Fees \$ \_\_\_\_\_  
**TOTAL** \$ 776.00

TOTAL ACREAGE: \_\_\_\_\_ Per Claim  
(Placer Only)

NUMBER OF LOCATORS: \_\_\_\_\_

DOCUMENTS RECEIVED VIA : Over-the-Counter [  ] Mail [  ] **TIMELY FILED:** Yes [ ] No [ ]

LEGAL DESCRIPTION: T 10N R 2E SEC 6  
 T 11N R 2E SEC 34  
 T \_\_\_\_\_ R \_\_\_\_\_ SEC \_\_\_\_\_  
 T \_\_\_\_\_ R \_\_\_\_\_ SEC \_\_\_\_\_  
 T \_\_\_\_\_ R \_\_\_\_\_ SEC \_\_\_\_\_

BLM [ ] FOREST SERVICE [ ] \_\_\_\_\_ SUBJ TO PL 359: Yes [ ] No [ ]  
WILDERNESS AREA [ ] \_\_\_\_\_

SPLIT ESTATE: N/A [ ] SX [ ] PX [ ] OTHER [ ] \_\_\_\_\_  
SRHA [ ] Was proper Notice filed if located on SHRA Land? Yes [ ] No [ ]

RECONVEYED MINERALS ON BLM LAND REQUIRE OPENING ORDER FROM 1944 TO 1993:  
Open to Entry On \_\_\_\_\_ N/A [ ]

COMMENTS/STATUS: VOID [ ] PARTIALLY VOID [ ] PVT MINERALS [ ] WITHDRAWN LANDS [ ]  
OTHER [ ]  
Need corrected LLD + MAP's. } Amended to correct LLD.

[ ] Claimant acknowledges that portions of the following claim(s) site(s) may be void or voidable.

Printed Name of Claimant \_\_\_\_\_ Signature of Claimant \_\_\_\_\_

\*\*\*\*\*FINAL ADJUDICATION\*\*\*\*\*

DATE 8/13/15 INITIALS RB

AMC 428846

**LOCATION NOTICE FOR LODE MINING CLAIM**

Amendment BLM Serial # AMC428846

<sup>x</sup>  
NOTICE IS HEREBY GIVEN that the Apache Gold #1  
\_\_\_\_\_ lode mining claim has been located  
by William C Hill whose current mailing  
address is 9225 Morgan Mountain Rd.  
Lakeside, Az. 85929

BLM  
Date  
Stamp

BLM  
2015 SEP 25 P 2:05  
PHOENIX, ARIZONA

The general course of this claim is North/South and it is situated in Yavapai  
County, Arizona. This claim is 1500 feet in length and 600 feet in width.

20.66 Total Claim Acreage. This claim runs from the location monument on which this location notice  
is posted on the centerline of the claim approximately 50 feet in a North direction to the North  
end line and 1450 feet in a South direction to the South end line. This claim is marked by six  
monuments, one at each corner and one at the center of each end line of the claim.

The location monument on which this notice is posted is situated within Section 6, Township 10  
N, Range 02 E, Gila Salt River Base and Meridian, Arizona and this claim encompasses portions  
of the following quarter section(s), section(s), Township(s) and Range(s) NE corner & the NW 1/4 of Sec 06,  
T 10N, R 2E

Gila Salt River Base and Meridian, Arizona.

The locality of this claim with reference to some natural object or permanent monument and additional information  
(if any) concerning its locality are as follows: From the NE cor. of sec 06, 2340' west to NE corner of claim

\_\_\_\_\_ The above information is shown on the attached map.

DATED AND POSTED on the ground this 1st day of May, 20 14.

LOCATOR(s)  AGENT

Print Name(s) William C Hill

Signature(s) William C Hill

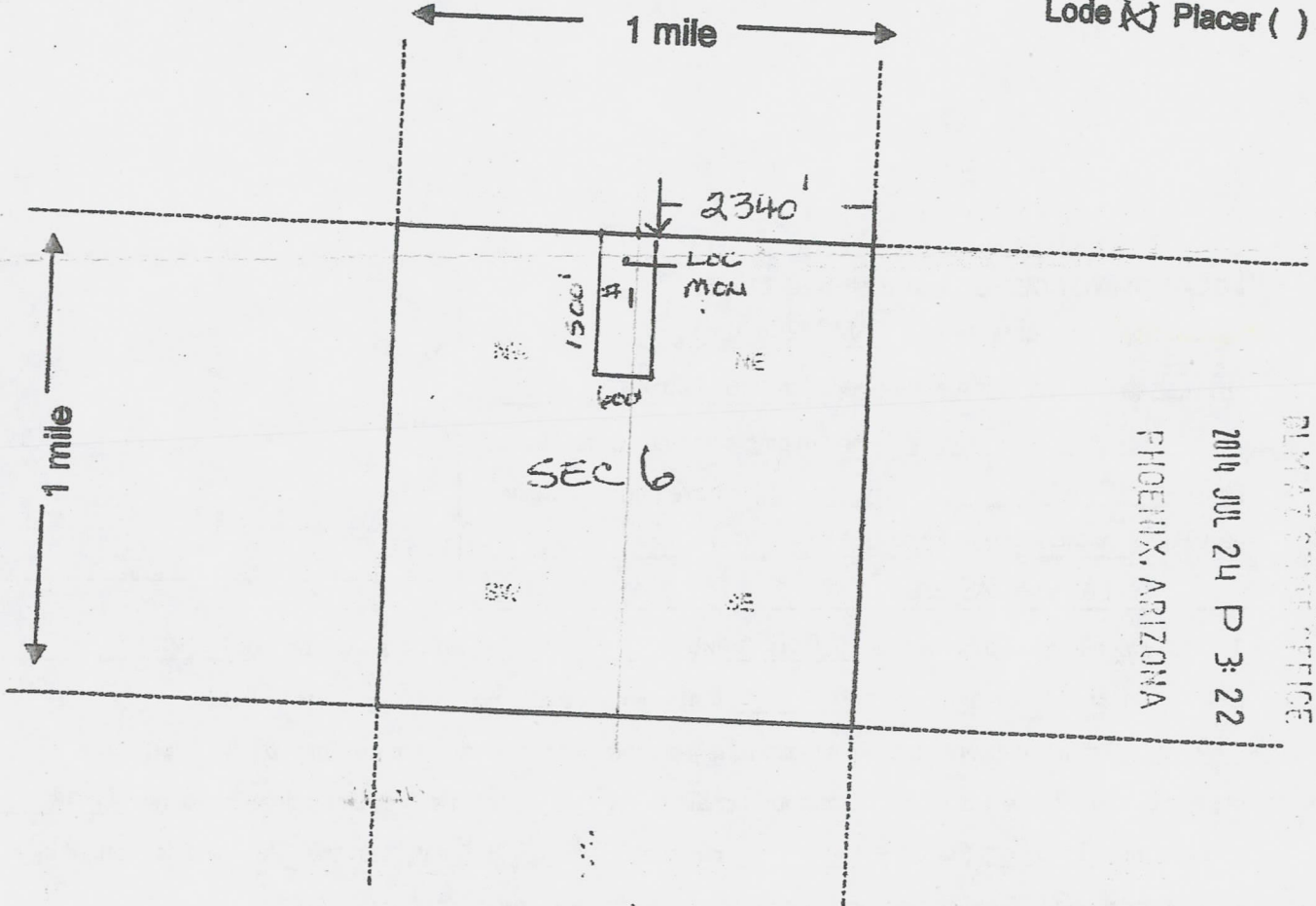
*AC 635 (correct LLD)*  
**ENTERED SEP 29 2015**  
*PS*

Form MCF100  
Revised July 2014

*AMC428846*

**MINING CLAIM MAP**

Lode  Placer ( )



RECEIVED  
 DEPARTMENT OFFICE  
 2014 JUL 24 P 3:22  
 PHOENIX, ARIZONA

AMC42884b

Scale: 1" = 2000 feet



1. The above map depicts the Apache Gold #1 mining claim, which is located in Section (s) 06, Township 10 N, Range 02 E, Gila and Salt River Base and Meridian, \_\_\_\_\_ County, Arizona. Total claim acreage is 20.66
2. The type of corner and location monuments used are as follows: 2x2x4' wood with metal tags
3. The bearings and distances in degrees and feet between claim corners and to a public land survey monument are as depicted on the map.
4. If the claim is a placer or millsite claim with exterior limits conforming to legal subdivisions of the public survey, provide a legal description of the claim \_\_\_\_\_

Form MCF100a  
 Revised July 2014

Return to:

Steve Karolyi  
P.O. Box 74353  
Phoenix, AZ 85087

**LOCATION NOTICE FOR LODE MINING CLAIM**

NOTICE IS HEREBY GIVEN that the APACHE GOLD  
# 1 lode mining claim has been located

by STEVE KAROLYI whose current mailing  
address is PO Box 74353  
PHOENIX, AZ. 85087

RECEIVED  
BLM AZ STATE OFFICE  
2014 JUL 24 P 3:22  
PHOENIX, ARIZONA

The general course of this claim is NORTH / SOUTH and it is situated in YAVAPAI  
County, Arizona. This claim is 1500' feet in length and 600' feet in width. This claim runs  
from the location monument on which this location notice is posted approximately 50' feet in a  
SOUTH direction to the NORTH end line and 1450 feet in a NORTH direction to the  
SOUTH end line. This claim is marked by six monuments, one at each corner and one at the center of each  
end line of the claim.

The location monument on which this notice is posted is situated within Section 6, Township 10  
N, Range 2 E, Gila Salt River Base and Meridian, Arizona and this claim encompasses portions  
of the following quarter section (s), section (s), Township (s) and Range (s) NW COR OF THE  
NE SEC OF SEC 6 TION R 2 E

Gila Salt River Base and Meridian, Arizona.

The locality of this claim with reference to some natural object or permanent monument and additional information  
(if any) concerning its locality are as follows: FROM THE 1/4 COR OF SEC 6  
600' IN A WEST DIRECTION AND 300' IN A EAST DIRECTION  
IN SEC 6 (R 10 N) TION

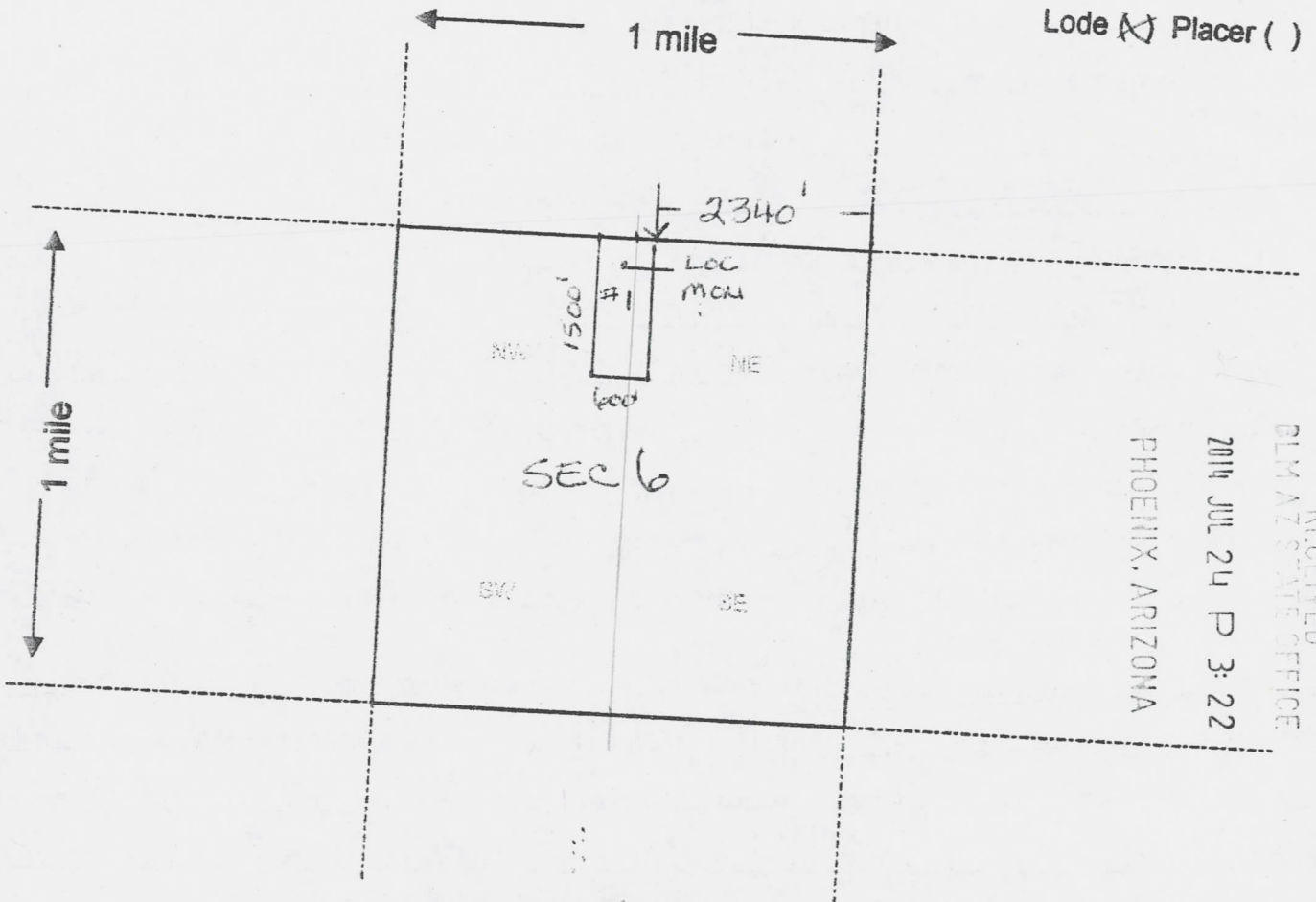
DATED AND POSTED on the ground this 1 day of May, 2014.

LOCATOR (s) Steve Karolyi

Form MCF100  
Revised July 2005



**MINING CLAIM MAP**



RECEIVED  
 DLM AZ STATE OFFICE  
 2014 JUL 24 P 3:22  
 PHOENIX, ARIZONA

AMC428846

Scale: 1" = 2000 feet



1. The above map depicts the APACHE GOLD #1 mining claim, which is located in Section (s) 6, Township 10 N, Range 2 E, Gila and Salt River Base and Meridian, YAVAPAI County, Arizona.
2. The type of corner and location monuments used are as follows: 2' X 2' X 4' WOOD POST WITH METAL SCRIBED TAG
3. The bearings and distances in degrees and feet between claim corners are as depicted on the map.

Form MCF100a  
 Revised July 2005

This form is available from the Arizona Department of Mines & Mineral Resources and may be reproduced.

LOCATION NOTICE FOR LODE MINING CLAIM

Amendment BLM Serial # AMC428847

NOTICE IS HEREBY GIVEN that the Apache Gold #2  
\_\_\_\_\_ lode mining claim has been located  
by William C Hill whose current mailing  
address is 9225 Morgan Mountain Rd.  
Lakeside, Az. 85929

BLM  
Date  
Stamp  
PHOENIX, ARIZONA  
2015 SEP 25 P 2:05

The general course of this claim is North/South and it is situated in Yavapai  
County, Arizona. This claim is 1500 feet in length and 600 feet in width.

20.66 Total Claim Acreage. This claim runs from the location monument on which this location notice  
is posted on the centerline of the claim approximately 50 feet in a North direction to the North  
end line and 1450 feet in a South direction to the South end line. This claim is marked by six  
monuments, one at each corner and one at the center of each end line of the claim.

The location monument on which this notice is posted is situated within Section 6, Township 10  
N, Range 02 E, Gila Salt River Base and Meridian, Arizona and this claim encompasses portions  
of the following quarter section(s), section(s), Township(s) and Range(s) SE cor. of NW 1/4 and NE cor. of  
SW 1/4 Sec 06, T10N, R02E and SW cor. of NE 1/4 and the NW cor. of SE 1/4, sec 6, T10N, R2 E  
Gila Salt River Base and Meridian, Arizona.

The locality of this claim with reference to some natural object or permanent monument and additional information  
(if any) concerning its locality are as follows: From the NE cor. of sec 06, 2340' west and 1500' south to  
NE corner of claim

\_\_\_\_\_ The above information is shown on the attached map.

DATED AND POSTED on the ground this 30 day of April, 2014.

LOCATOR(s)  AGENT

Print Name(s) William C Hill

Signature(s) William C Hill

AC 635  
ENTERED SEP 29 2015  
Correct LLD

CB

Form MCF100  
Revised July 2014

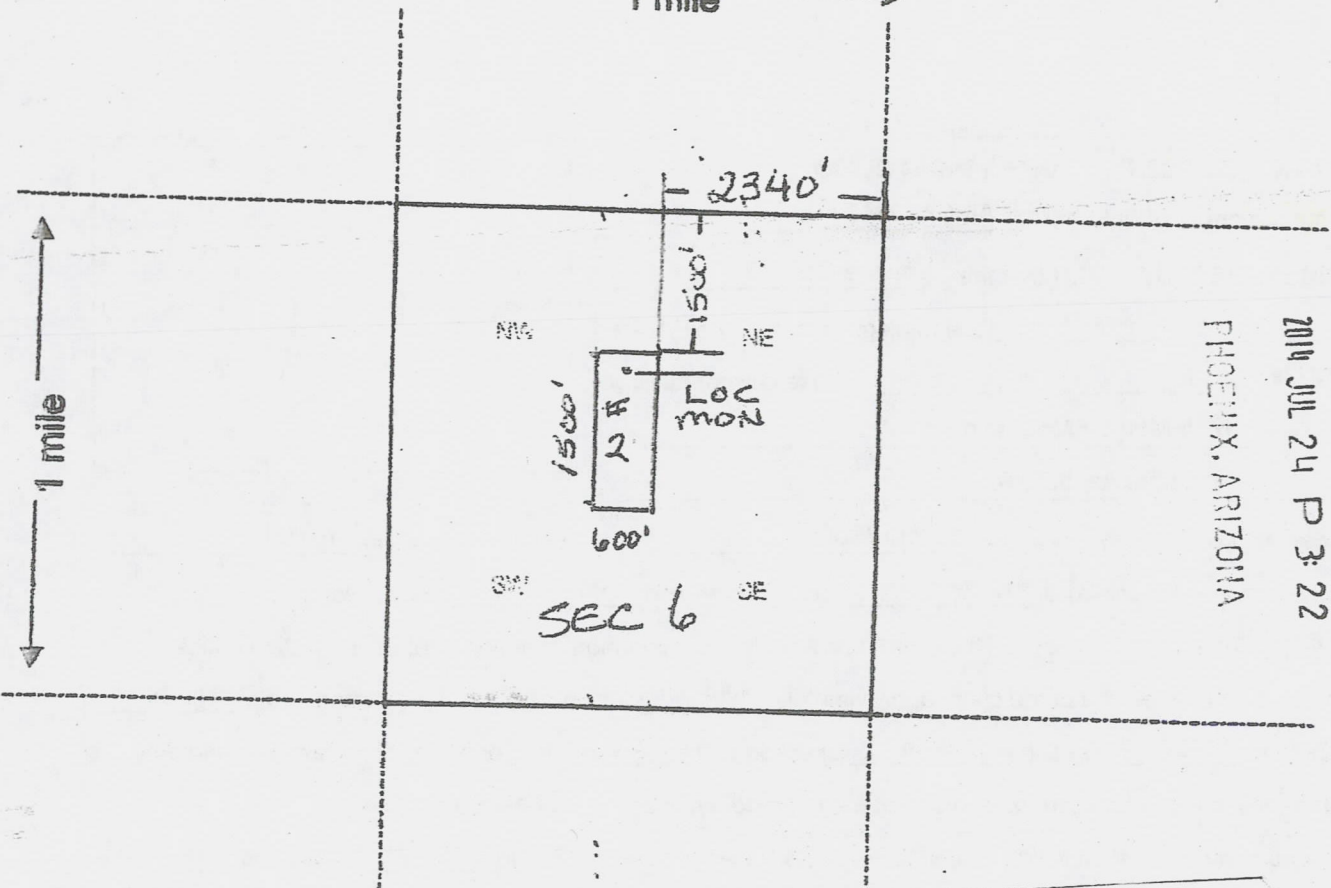
AMC 428847

**MINING CLAIM MAP**

Lode (X) Placer ( )

1 mile

1 mile



RECEIVED  
 CLAIMS OFFICE  
 PHOENIX, ARIZONA  
 2014 JUL 24 P 3:22

AMC 428847

Scale: 1" = 2000 feet



1. The above map depicts the Apache Gold #2 mining claim, which is located in Section (s) 06, Township 10 N, Range 02 E, Gila and Salt River Base and Meridian, \_\_\_\_\_ County, Arizona. Total claim acreage is 20.66
2. The type of corner and location monuments used are as follows: 2x2x4' wood with metal tags
3. The bearings and distances in degrees and feet between claim corners and to a public land survey monument are as depicted on the map.
4. If the claim is a placer or millsite claim with exterior limits conforming to legal subdivisions of the public survey, provide a legal description of the claim \_\_\_\_\_

Form MCF100a  
 Revised July 2014

Return to:

Steve Karolyi  
P.O. Box 74353  
Phoenix, AZ 85087

RECEIVED  
BLM AZ STATE OFFICE

LOCATION NOTICE FOR LODE MINING CLAIM

2014 JUL 24 P 3: 22  
PHOENIX, ARIZONA  
BLM  
Date  
Stamp

NOTICE IS HEREBY GIVEN that the APACHE GOLD  
# 2 lode mining claim has been located  
by STEVE KAROLYI whose current mailing  
address is P.O. Box 74353  
PHOENIX, AZ. 85087

The general course of this claim is NORTH / SOUTH and it is situated in YAVAPAI  
County, Arizona. This claim is 1500' feet in length and 600' feet in width. This claim runs  
from the location monument on which this location notice is posted approximately 50' feet in a  
SOUTH direction to the NORTH end line and 1450' feet in a NORTH direction to the  
SOUTH end line. This claim is marked by six monuments, one at each corner and one at the center of each  
end line of the claim.

The location monument on which this notice is posted is situated within Section 6, Township 10  
N, Range 2 E, Gila Salt River Base and Meridian, Arizona and this claim encompasses portions  
of the following quarter section (s), section (s), Township (s) and Range (s) SW 1/4 OF THE NE 1/4  
AND THE NW 1/4 OF THE SE 1/4 OF T10N R 2E OF SEC 6  
Gila Salt River Base and Meridian, Arizona.

The locality of this claim with reference to some natural object or permanent monument and additional information  
(if any) concerning its locality are as follows: 2340' WEST OF THE EAST SEC LN  
OF SEC 6 AND 1500' SOUTH OF NORTH SEC LINE OF  
SEC 6 T10N R 2E

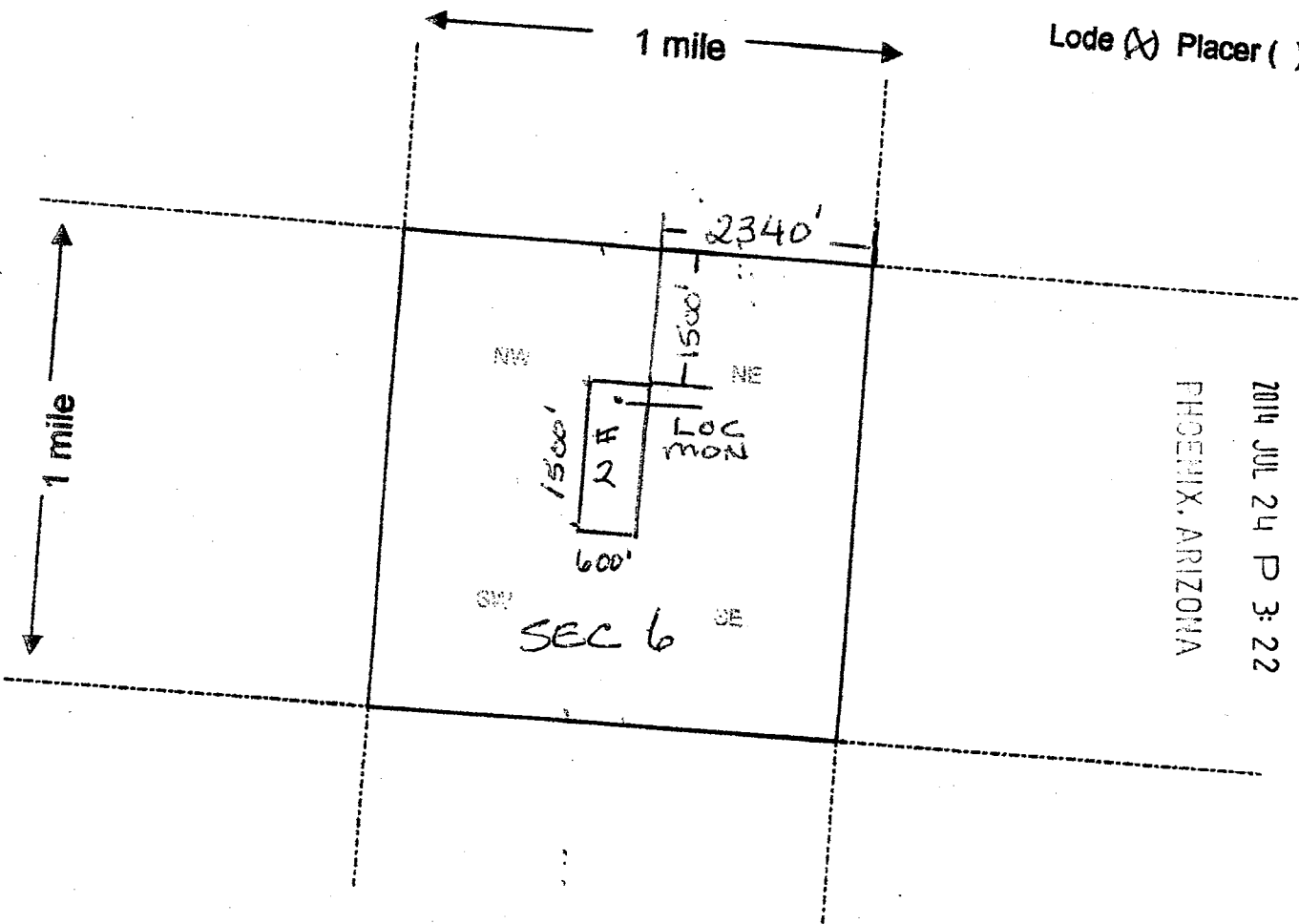
DATED AND POSTED on the ground this 25 day of APRIL, 2014  
LOCATOR (s) [Signature]

AMC 428847

Form MCF100  
Revised July 2005

**MINING CLAIM MAP**

Lode (X) Placer ( )



RECEIVED  
 ALM ADJUTANT GENERAL'S OFFICE  
 2014 JUL 24 P 3:22  
 PHOENIX, ARIZONA

AMC428847

Scale : 1" = 2000 feet

1. The above map depicts the APACHE GOLD #2 mining claim, which is located in Section (s) 6, Township 10 N, Range 2 E, Gila and Salt River Base and Meridian, YAVAPAI County, Arizona.

2. The type of corner and location monuments used are as follows: 2x2' x 4' WOOD POST WITH SCRIBED METAL TAG

3. The bearings and distances in degrees and feet between claim corners are as depicted on the map.

Form MCF100a  
 Revised July 2005

This form is available from the Arizona Department of Mines & Mineral Resources and may be reproduced

LOCATION NOTICE FOR LODE MINING CLAIM

Amendment BLM Serial # AMC428848

NOTICE IS HEREBY GIVEN that the Apache Gold #3  
lode mining claim has been located  
by William C Hill whose current mailing  
address is 9225 Morgan Mountain Rd.  
Lakeside, Az. 85929

BLM  
Date  
Stamp  
PHOENIX, ARIZONA  
2015 SEP 25 P 2:05  
BLM /

The general course of this claim is North/South and it is situated in Yavapai  
County, Arizona. This claim is 1500 feet in length and 600 feet in width.

20.66 Total Claim Acreage. This claim runs from the location monument on which this location notice  
is posted on the centerline of the claim approximately 75 feet in a South direction to the South  
end line and 1425 feet in a North direction to the North end line. This claim is marked by six  
monuments, one at each corner and one at the center of each end line of the claim.

The location monument on which this notice is posted is situated within Section 6, Township 10  
N, Range 02 E, Gila Salt River Base and Meridian, Arizona and this claim encompasses portions  
of the following quarter section(s), section(s), Township(s) and Range(s) SE cor. & SW 1/4 of Sec. 06, T10N  
R2E

Gila Salt River Base and Meridian, Arizona.

The locality of this claim with reference to some natural object or permanent monument and additional information  
(if any) concerning its locality are as follows: From NE cor. of sec 06 , 2340' west and 3000' south to NE cor.  
of claim

The above information is shown on the attached map.

DATED AND POSTED on the ground this 30 day of April, 20 14.

LOCATOR(s)  AGENT

Print Name(s) William C Hill

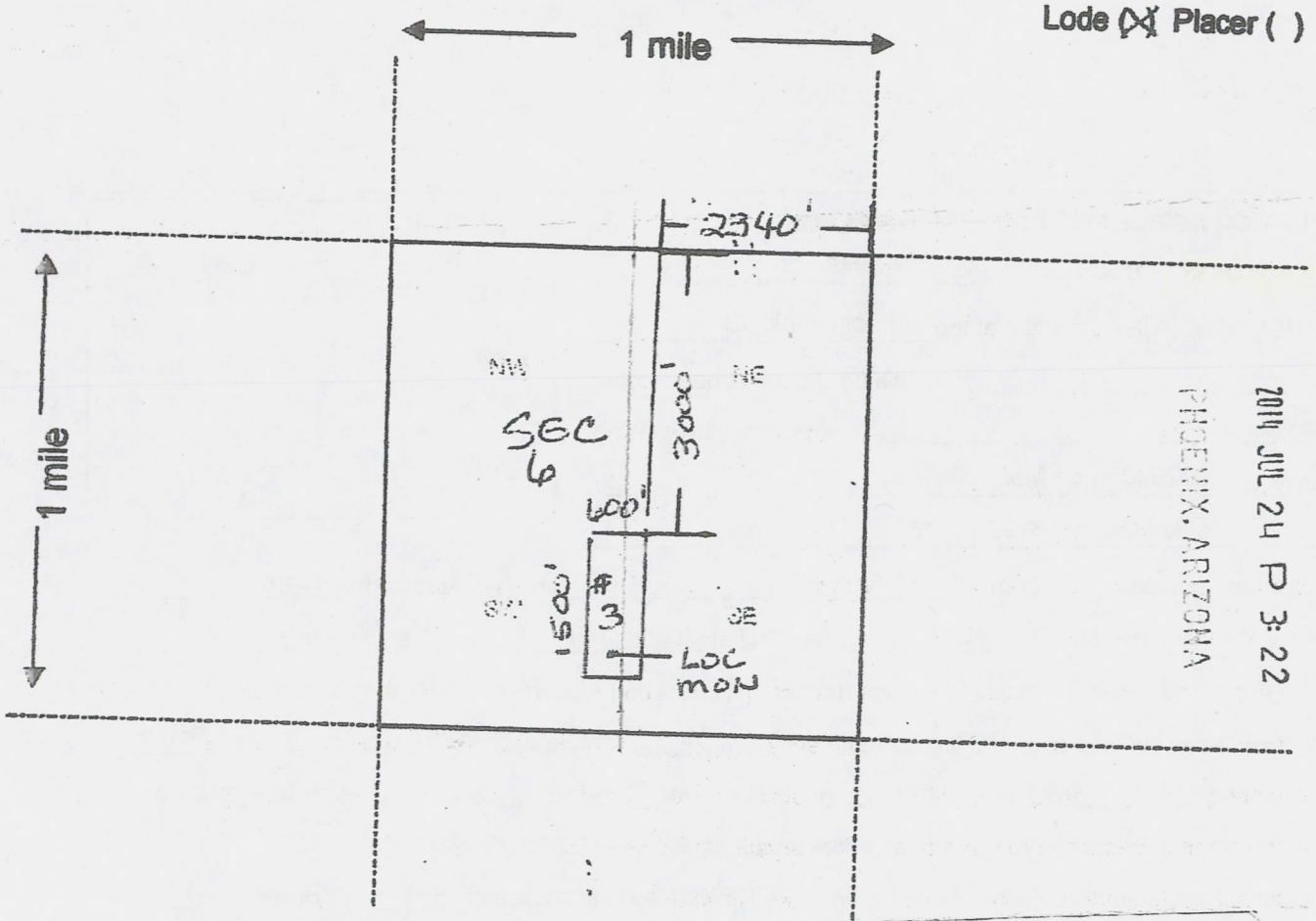
Signature(s) William C Hill

AC 635 (correct LLD)  
ENTERED SEP 29 2015  
PB

Form MCF100  
Revised July 2014

AMC 428848

**MINING CLAIM MAP**



Lode  Placer ( )

RECEIVED  
 PLM AND SURVEY OFFICE  
 2011 JUL 24 P 3:22  
 PHOENIX, ARIZONA

AMC 428848

Scale: 1" = 2000 feet



1. The above map depicts the Apache Gold #3 mining claim, which is located in Section (s) 06, Township 10 N, Range 02 E, Gila and Salt River Base and Meridian, \_\_\_\_\_ County, Arizona. Total claim acreage is 20.66
2. The type of corner and location monuments used are as follows: 2x2x4' wood with metal tags
3. The bearings and distances in degrees and feet between claim corners and to a public land survey monument are as depicted on the map.
4. If the claim is a placer or millsite claim with exterior limits conforming to legal subdivisions of the public survey, provide a legal description of the claim \_\_\_\_\_

Form MCF100a  
 Revised July 2014

Steve Karolyi  
P.O. Box 74353  
Phoenix, AZ 85087

**LOCATION NOTICE FOR LODE MINING CLAIM**

NOTICE IS HEREBY GIVEN that the APACHE GOLD  
#3 lode mining claim has been located  
by STEVE KAROLYI whose current mailing  
address is P.O. Box 74353  
PHOENIX, AZ 85087

BLM  
Date  
Stamp

2014 JUL 24 P 3:22  
PHOENIX, ARIZONA

RECEIVED  
BLM AT STORE OFFICE

The general course of this claim is NORTH/SOUTH and it is situated in YAVAPAI  
County, Arizona. This claim is 1500' feet in length and 600' feet in width. This claim runs  
from the location monument on which this location notice is posted approximately 75' feet in a  
NORTH direction to the SOUTH end line and 1425' feet in a NORTH direction to the  
SOUTH end line. This claim is marked by six monuments, one at each corner and one at the center of each  
end line of the claim.

The location monument on which this notice is posted is situated within Section 6, Township 10  
N, Range 2 E, Gila Salt River Base and Meridian, Arizona and this claim encompasses portions  
of the following quarter section (s), section (s), Township (s) and Range (s) NW 1/4 OF THE SE 1/4  
OF SEC 6 T10N R2E

Gila Salt River Base and Meridian, Arizona.

The locality of this claim with reference to some natural object or permanent monument and additional information  
(if any) concerning its locality are as follows: 2340' WEST OF THE EAST LN OF  
SEC 6 AND 3000' SOUTH OF THE NORTH SEC LN OF  
SEC 6 T10N R2E

DATED AND POSTED on the ground this 30 day of APRIL, 20 14

LOCATOR (s) SK 140

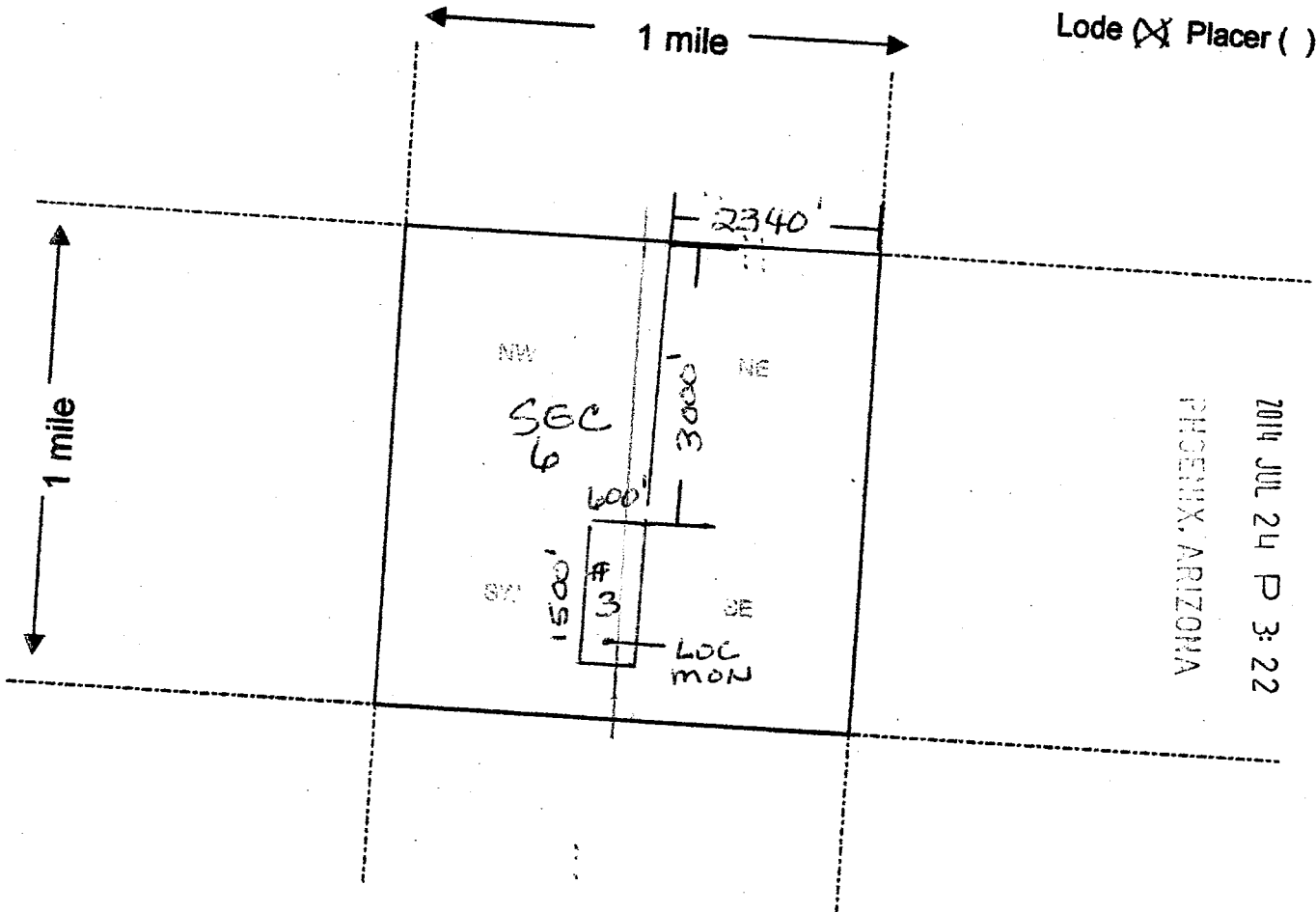
Form MCF100  
Revised July 2005

AMC 428848



**MINING CLAIM MAP**

Lode (X) Placer ( )



RECEIVED  
PLM & MINING SERVICE  
2014 JUL 24 P 3:22  
PHOENIX, ARIZONA

AMC428848

Scale: 1" = 2000 feet

1. The above map depicts the APACHE GOLD #3 mining claim, which is located in Section (s) 6, Township 10 N, Range 2 E, Gila and Salt River Base and Meridian, YAVAPAI County, Arizona.

2. The type of corner and location monuments used are as follows: 2'x2'x4' WOOD POST WITH METAL SCRIBED TAG

3. The bearings and distances in degrees and feet between claim corners are as depicted on the map.

Form MCF100a  
Revised July 2005

This form is available from the Arizona Department of Mines & Mineral Resources and may be reproduced.

Return to:

Steve Karolyi  
P.O. Box 74353  
Phoenix, AZ 85087

LOCATION NOTICE FOR LODE MINING CLAIM

NOTICE IS HEREBY GIVEN that the CORTEZ GOLD #2

\_\_\_\_\_ lode mining claim has been located  
by STEVE KAROLYI whose current mailing  
address is P.O. BOX 74353  
PHOENIX, AZ 85087

BLM  
Date  
Stamp  
2014 JUL 24 P 3:22  
PHOENIX, ARIZONA

RECEIVED  
BLM / PHOENIX OFFICE

The general course of this claim is NORTH / SOUTH and it is situated in YAVAPAI  
County, Arizona. This claim is 1500' feet in length and 600' feet in width. This claim runs  
from the location monument on which this location notice is posted approximately 750' feet in a  
SOUTH direction to the NORTH end line and 750' feet in a NORTH direction to the  
SOUTH end line. This claim is marked by six monuments, one at each corner and one at the center of each  
end line of the claim.

The location monument on which this notice is posted is situated within Section 34, Township 11  
N, Range 2 E, Gila Salt River Base and Meridian, Arizona and this claim encompasses portions  
of the following quarter section (s), section (s), Township (s) and Range (s) SW 1/4 OF THE SW 1/4  
OF SEC 34 T 11 N 2 E

Gila Salt River Base and Meridian, Arizona.

The locality of this claim with reference to some natural object or permanent monument and additional information  
(if any) concerning its locality are as follows: APPROX 500' IN A NORTH DIRECTION  
OF THE SOUTH SEC LINE OF SEC 34 T 11 N R 2 E

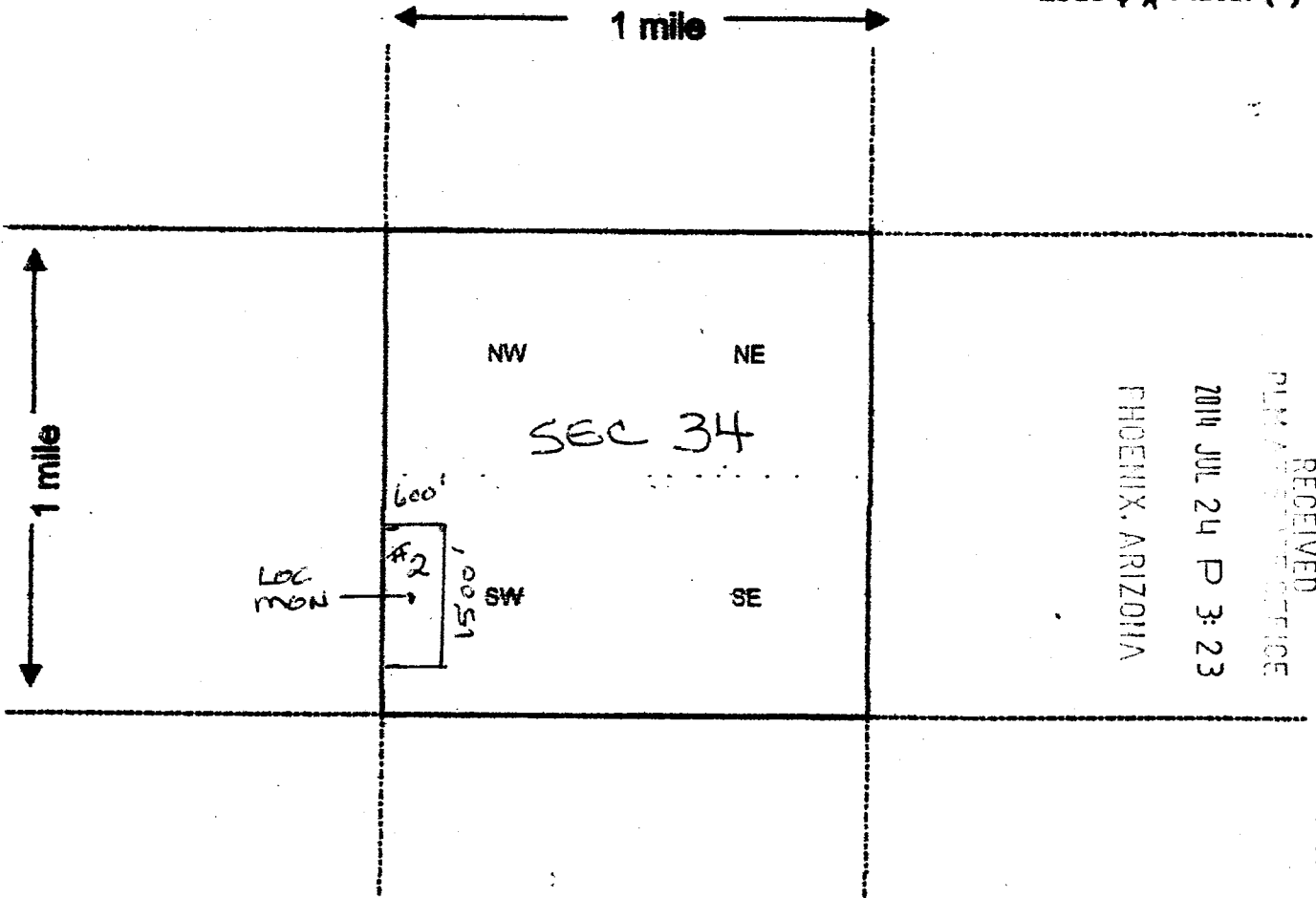
DATED AND POSTED on the ground this 1 day of JULY, 2014  
LOCATOR (s) Steve Karolyi

Form MCF100  
Revised July 2005

AMC 428849

**MINING CLAIM MAP**

Lode (X) Placer ( )



RECEIVED  
 PLM AND SURVEY OFFICE  
 2014 JUL 24 P 3:23  
 PHOENIX, ARIZONA

Scale: 1" = 2000 feet

1. The above map depicts the CORTEZ GOLD #2 mining claim, which is located in Section (s) 34, Township 11 N, Range 2 E, Gila and Salt River Base and Meridian, YAVAPAI County, Arizona.

2. The type of corner and location monuments used are as follows: 2X2X4' WOOD POST WITH METAL SCRIBED TAG

3. The bearings and distances in degrees and feet between claim corners are as depicted on the map.

Form MCF100a  
 Revised July 2005

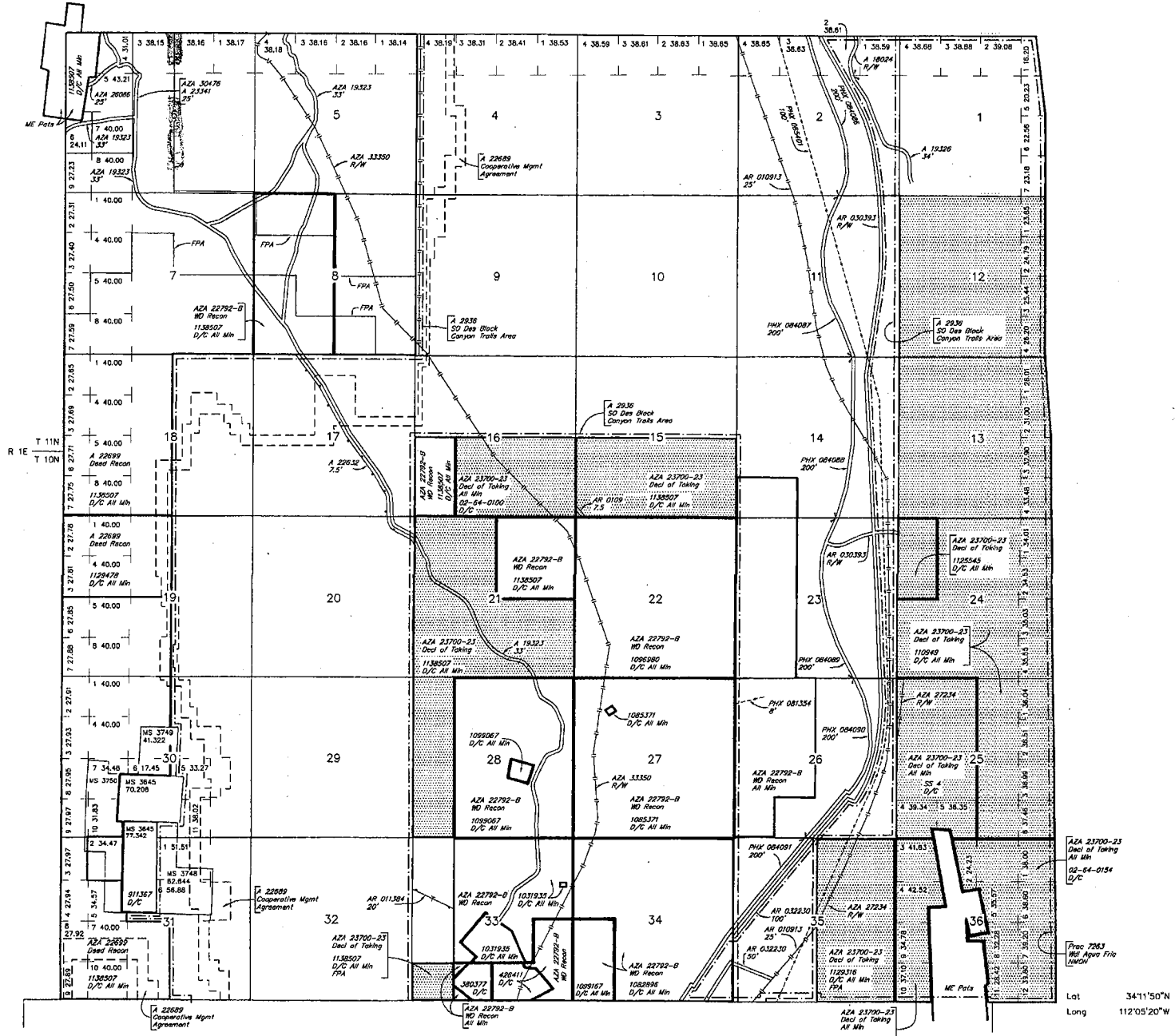
This form is available from the Arizona Department of Mines & Mineral Resources and may be reproduced.

AMC428849

# TOWNSHIP 10 NORTH RANGE 2 EAST OF THE GILA AND SALT RIVER MERIDIAN, ARIZONA

YAVAPAI COUNTY  
HASSAYAMPA FIELD OFFICE

STATUS OF PUBLIC DOMAIN  
LAND AND MINERAL TITLES  
AND ACQUIRED LANDS



INDEX TO SEGREGATED TRACTS

TRACT NO	RESURVEY		ORIGINAL SURVEY	
	T	R	SEC	SUBDIVISION

FOR ORDERS AFFECTING DISPOSAL OR USE OF UNIDENTIFIED LANDS WITHDRAWN FOR CLASSIFICATION, MINERALS, WATER AND/OR OTHER PUBLIC PURPOSES, REFER TO INDEX OF MISCELLANEOUS DOCUMENTS.

MDS 40 NW  
41 NW  
43 SE  
42 SW

A 9270 PL 359 Secs 6 & 7

A 22632 R/W 7.5'  
Sec 5: Lots 3, 4, SE1/4NW1/4, E1/2SW1/4 M&B

AMC 314184, 314185 & 314187 PL 359 Sec 6

AMC 314637 -- AMC 314640 PL 359 Sec 7, 18

AZA 27235 R/W  
Sec 24: W1/2W1/2NW1/4NW1/4

AZA 27224 R/W  
Sec 33: SW1/4SW1/4

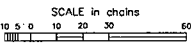
AZA 27241 R/W  
Sec 16: SE1/4

AZA 27212 R/W  
Sec 35: NW1/4NW1/4NE1/4

AZA 27211 R/W  
Sec 35: NW1/4NE1/4

AZA 23641 R/W  
Sec 5: W1/2  
Sec 17: SW1/4NE1/4, E1/2NW1/4, SE1/4  
Sec 20: NE1/4NE1/4

Lat 34°11'50" N  
Long 112°05'20" W



WARNING STATEMENT  
This plot is the Bureau's Record of Title, and should be used only as a graphic display of the township survey data. Records herein do not reflect title changes which may have been effected by lateral encroachments of rivers or other bodies of water. Refer to the cadastral surveys for official survey information.

CURRENT TO 12-12-2008	GS PV	T 10 N R 2 E
--------------------------	----------	-----------------------

# TOWNSHIP 11 NORTH RANGE 2 EAST OF THE GILA AND SALT RIVER MERIDIAN, ARIZONA

YAVAPAI COUNTY  
MASSAPPA FIELD OFFICE

STATUS OF PUBLIC DOMAIN  
LAND AND MINERAL TITLES  
AND ACQUIRED LANDS

INDEX TO SEGREGATED TRACTS				
RESURVEY TRACT NO	ORIGINAL SURVEY			
	T	R	SEC	SUBDIVISION

FOR ORDERS AFFECTING DISPOSAL OR USE OF UNIDENTIFIED LANDS WITHDRAWN FOR CLASSIFICATION, MINERALS, WATER AND/OR OTHER PUBLIC PURPOSES, REFER TO INDEX OF MISCELLANEOUS DOCUMENTS.

LANDS PATENTED UNDER SMALL TRACT ACT ARE NOT SUBJECT TO MINERAL LEASING ACT

MDS 44 SW

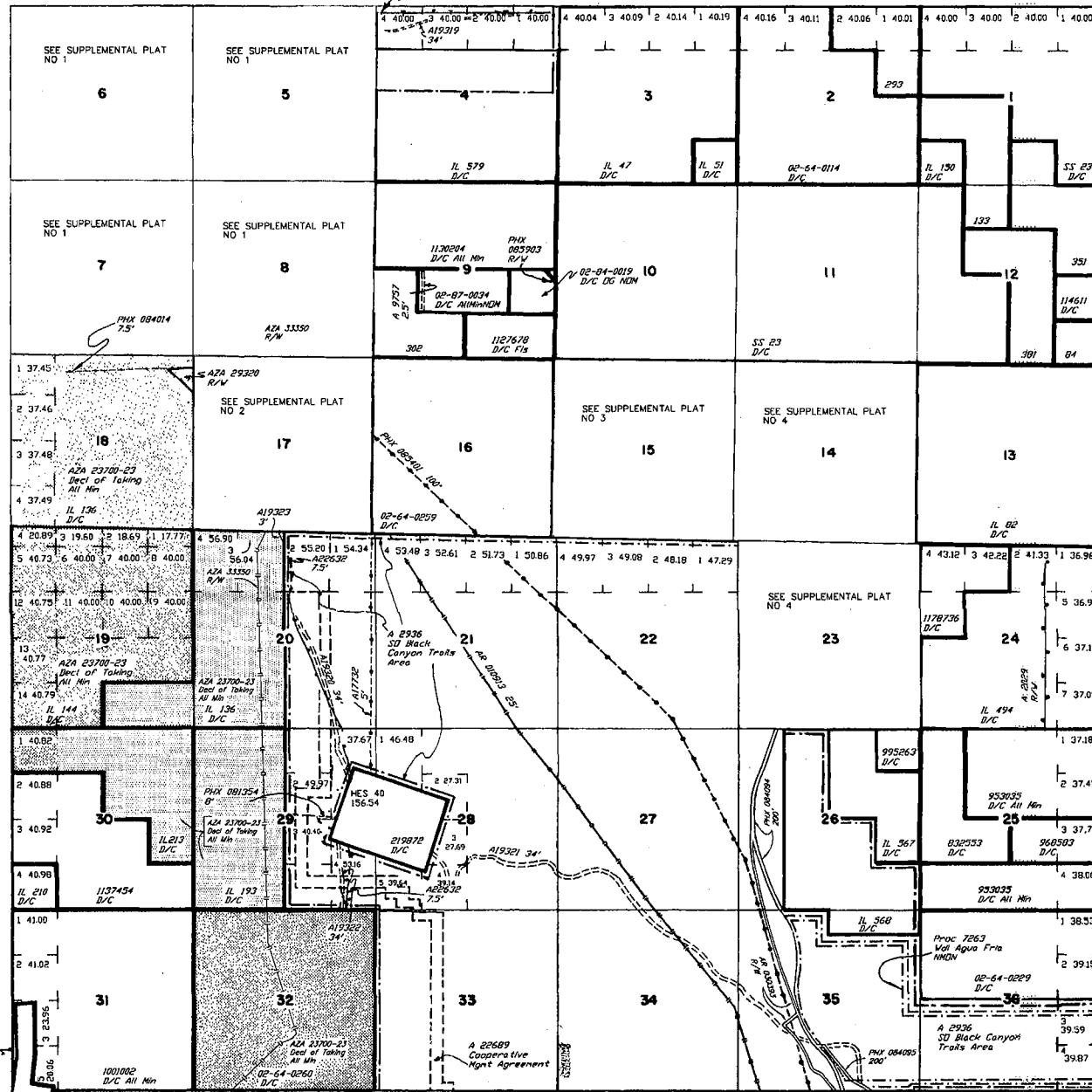
A 18023 R/W 5'  
Sec 26 : SE1/4NE1/4

AZA 27225 R/W  
Sec 7 : Lots 1-4, W1/2SE1/4SW1/4  
Sec 18 : E1/2W1/2, W1/2SE1/4  
Sec 19 : Lots 2,7,10, W1/2SE1/4  
Sec 29 : SW1/2NW1/4  
Sec 30 : NE1/4, NE1/4SE1/4

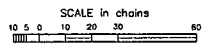
AZA 27230  
Sec 32 : E1/2

AZA 23641 R/W 7.5'  
Sec 7 : W1/2W1/2NE1/4  
Sec 17 : SW1/4SW1/4SE1/4  
Sec 20 : Lot 2, W1/2SW1/4NE1/4, SE1/4  
Sec 29 : Lots 1,4

AZA 29629 R/W (125' x 285') 0.385 A  
Sec 23 : Lot 28



Lot 34°16'54.60"N  
Long 112°05'39.34"W



WARNING STATEMENT  
This plot is the Bureau's Record of Title, and should be used only as a graphic display of the township survey data. Records herein do not reflect title changes which may have been affected by later movements of rivers or other bodies of water. Refer to the cadastral surveys for official survey information.

CURRENT TO	GS	T	11 N
10-14-2008	PV	R	2 E

DEPARTMENT OF INTERIOR  
BUREAU OF LAND MANAGEMENT

Input Parameters for Geographic Report with Land

System Id = CR

Admin State = AZ

Geo State =

Casetype Begins With

Case Disp Txt = AUTHORIZED, CANCELLED, EXPIRED, PENDING, REJECTED, RELINQUISHED, WITHDRAWN

Mer Twp Rng =

Section =

Mtrs = 14 0100N 0020E 006, 14 0100N 0020E 999, 14 0110N 0020E 034, 14 0110N 0020E 999

Commodity =

Commodity Txt =

Pending Org =

Pend Org Decode =

Total Rows Returned: 12

RUN TIME: 08:55 AM

UNITED STATES DEPARTMENT OF INTERIOR  
BUREAU OF LAND MANAGEMENT  
GEOGRAPHIC REPORT WITH LAND  
Sorted by Serial Number

RUN DATE: 08/13/2014  
Page 1 of 2

Adm State: AZ

Serial Number: AZA 002936  
Total Case Acres: 65,501.000

<u>Casetype</u>	<u>Case Disp</u>				<u>Sect</u>	<u>Sur Typ</u>	<u>Sur Num</u>	<u>Suff</u>	<u>Subdivision</u>	<u>Act Pend</u>
246100	AUTHORIZED	14	0110N	0020E	034	ALIQ			ALL;	

Serial Number: AZA 019321  
Total Case Acres: 23.000

<u>Casetype</u>	<u>Case Disp</u>				<u>Sect</u>	<u>Sur Typ</u>	<u>Sur Num</u>	<u>Suff</u>	<u>Subdivision</u>	<u>Act Pend</u>
282201	AUTHORIZED	14	0110N	0020E	034	ALIQ MNR		1	NE; NENENW;	

Serial Number: AZA 019323  
Total Case Acres: 82.000

<u>Casetype</u>	<u>Case Disp</u>				<u>Sect</u>	<u>Sur Typ</u>	<u>Sur Num</u>	<u>Suff</u>	<u>Subdivision</u>	<u>Act Pend</u>
282201	AUTHORIZED	14	0100N	0020E	006	FF		1	SW;	

Serial Number: AZA 022699PT  
Total Case Acres: 12,382.940

<u>Casetype</u>	<u>Case Disp</u>				<u>Sect</u>	<u>Sur Typ</u>	<u>Sur Num</u>	<u>Suff</u>	<u>Subdivision</u>	<u>Act Pend</u>
221006	AUTHORIZED	14	0100N	0020E	006	ALIQ LOTS			S2NE,SENW,E2SW,SE; 1-9;	

Serial Number: AZA 026086  
Total Case Acres: 3.420

<u>Casetype</u>	<u>Case Disp</u>				<u>Sect</u>	<u>Sur Typ</u>	<u>Sur Num</u>	<u>Suff</u>	<u>Subdivision</u>	<u>Act Pend</u>
281001	AUTHORIZED	14	0100N	0020E	006	LOTS MNR			4,5; W2SENW;	

RUN TIME: 08:55 AM

Adm State: AZ

UNITED STATES DEPARTMENT OF INTERIOR  
BUREAU OF LAND MANAGEMENT  
GEOGRAPHIC REPORT WITH LAND  
Sorted by Serial Number

RUN DATE: 08/13/2014  
Page 2 of 2

Serial Number: AZA 033074  
Total Case Acres: 0.230

<u>Casetype</u>	<u>Case Disp</u>	14	0100N	0020E	<u>Sect</u>	<u>Sur Typ</u>	<u>Sur Num</u>	<u>Suff</u>	<u>Subdivision</u>	<u>Act Pend</u>
292006	AUTHORIZED				006	ALIQ			SENW;	

Serial Number: AZA 033590  
Total Case Acres: 4.160

<u>Casetype</u>	<u>Case Disp</u>	14	0100N	0020E	<u>Sect</u>	<u>Sur Typ</u>	<u>Sur Num</u>	<u>Suff</u>	<u>Subdivision</u>	<u>Act Pend</u>
281001	AUTHORIZED				006	LOTS MNR			3,4; W2SENW;	

Serial Number: AZAR 0010913  
Total Case Acres: 211.580


<u>Casetype</u>	<u>Case Disp</u>	14	0110N	0020E	<u>Sect</u>	<u>Sur Typ</u>	<u>Sur Num</u>	<u>Suff</u>	<u>Subdivision</u>	<u>Act Pend</u>
288100	AUTHORIZED				034	ALIQ			NE,NESE;	



**TOWNSHIP 10 NORTH RANGE 02 EAST OF THE GILA & SALT RIVER MERIDIAN, ARIZONA - ACQUIRED LANDS**



SECs	SUBDIVISION																Acres	Kind of Entry or Purpose	Serial Number or Order Number	Action Date	Remarks		
	NE 1/4				NW 1/4				SW 1/4				SE 1/4									Lots	Other Description
	NE	NW	SW	SE	NE	NW	SW	SE	NE	NW	SW	SE	NE	NW	SW	SE							
For orders affecting disposal or use of unidentified lands withdrawn for classification, minerals, water, and/or other public purposes, and Indian treaties, refer to Index to Miscellaneous Documents																							
12	X	X			X	X	X	X	X	X	X	X		X	X			1-4					EXCL MINS OWNED BY US;
13	X	X			X	X	X	X	X	X	X	X		X	X			1-4					EXCL MINS OWNED BY US;
15									X	X	X	X	X	X	X	X						EXCL MINS OWNED BY US;	
16									X				X	X	X	X							
21					X	X	X	X	X	X	X	X	X	X	X	X						EXCL MINS OWNED BY US;	
24	X	X			X	X	X	X	X	X	X	X		X	X			1-4					EXCL MINS OWNED BY US;
25	X	X			X	X	X	X	X	X	X	X		X	X			1-6					EXCL MINS OWNED BY US IN LOTS 1-3, 6 AND W2E2;
28					X	X			X	X												EXCL MINS OWNED BY US;	
33												X										EXCL MINS OWNED BY US;	
35	X	X	X	X										X	X	X	X						EXCL MINS OWNED BY US;
36	X																1-12	LD TP: 9N 2E;		DECLARATION OF TAKING	AZA-23700-23	4/19/1991	BLACK CANYON CORRIDOR;

Steve F. Karolyi  
PO Box 74353  
Phoenix, Arizona 85087

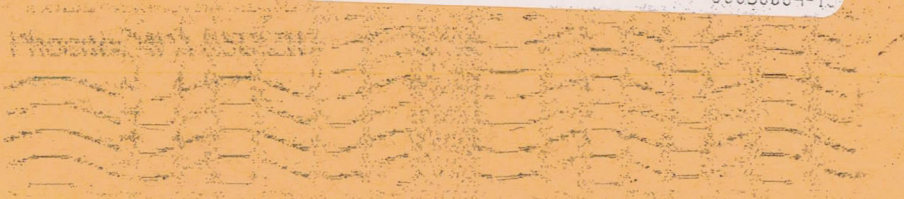


RECEIVED  
BLM AZ STATE OFFICE  
2014 JUL 24 P 3:04  
PHOENIX, ARIZONA


U.S. POSTAGE  
PAID  
PHOENIX, AZ  
85087  
JUL 23, 14  
AMOUNT  
**\$1.40**  
00060004-15



1022 85004



BLM  
One North Central Avenue  
Suite 800  
Phoenix, Arizona 85004-4427



**STAPLES®**

Distributed by: Staples, Inc., Framingham, MA 01702

**901988**



Return to:

Steve Karolyi  
P.O. Box 74353  
Phoenix, AZ 85087

**LOCATION NOTICE FOR LODE MINING CLAIM**

NOTICE IS HEREBY GIVEN that the CORTEZ GOLD #2

\_\_\_\_\_ lode mining claim has been located  
by STEVE KAROLYI whose current mailing  
address is P.O. BOX 74353  
PHOENIX, AZ 85087

BLM Date Stamp	2014 JUL 24 P 3:22 PHOENIX, ARIZONA
----------------------	--

RECEIVED  
BLM ARIZONA OFFICE

The general course of this claim is NORTH / SOUTH and it is situated in LAUAPAI  
County, Arizona. This claim is 1500' feet in length and 600' feet in width. This claim runs  
from the location monument on which this location notice is posted approximately 750' feet in a  
SOUTH direction to the NORTH end line and 750' feet in a NORTH direction to the  
SOUTH end line. This claim is marked by six monuments, one at each corner and one at the center of each  
and line of the claim.

The location monument on which this notice is posted is situated within Section 34, Township 11  
N, Range 2 E, Gila Salt River Base and Meridian, Arizona and this claim encompasses portions  
of the following quarter section (s), section (s), Township (s) and Range (s) SW 1/4 OF THE SW 1/4  
OF SEC 34 T 11 N 2 E

Gila Salt River Base and Meridian, Arizona.

The locality of this claim with reference to some natural object or permanent monument and additional information  
(if any) concerning its locality are as follows: APPROX 500' IN A NORTH DIRECTION  
OF THE SOUTH SEC LINE OF SEC 34 T 11 N R 2 E

DATED AND POSTED on the ground this 1 day of July, 2014

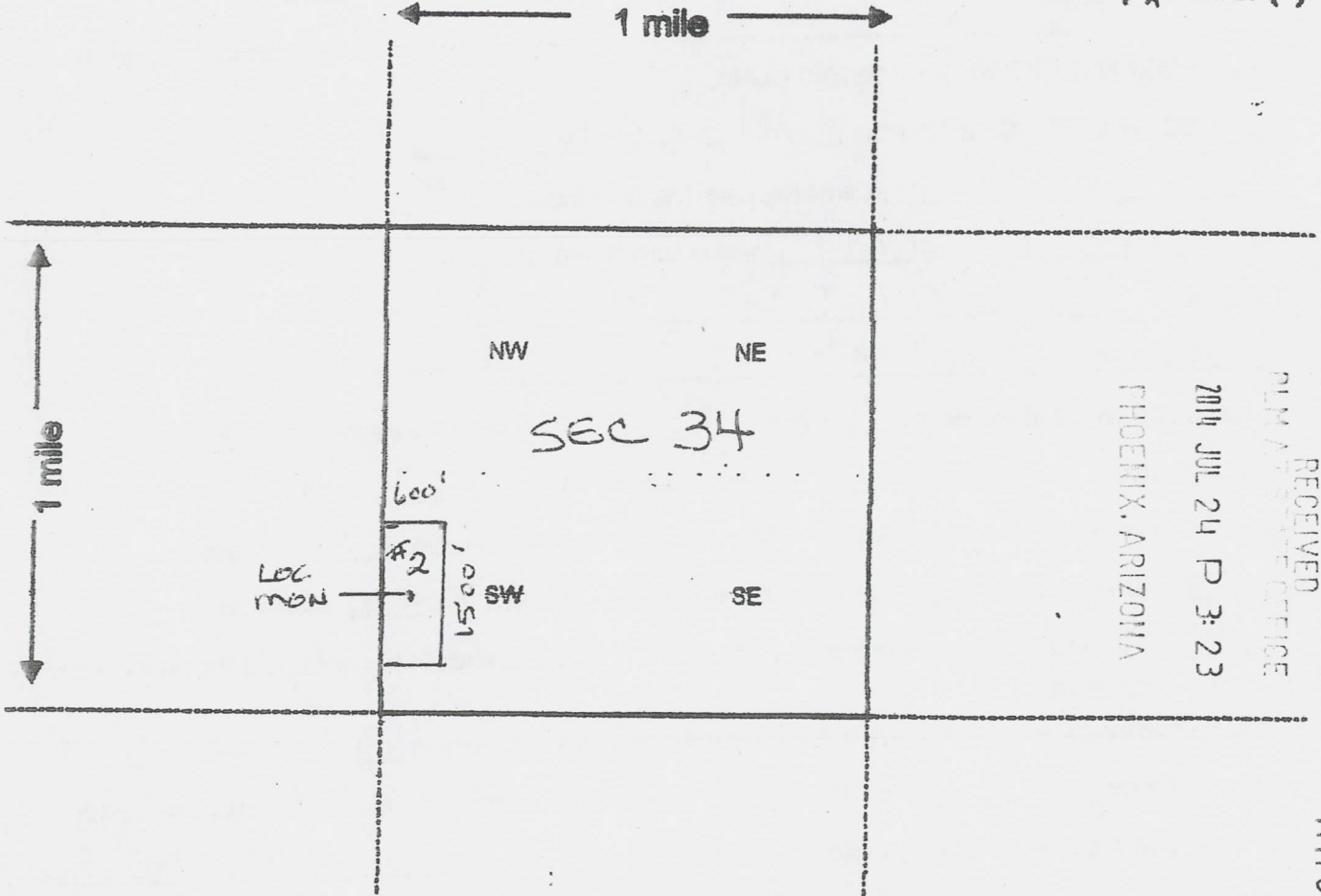
LOCATOR (s) Steve Karolyi

Form MCF100  
Revised July 2005

AMC 428849

MINING CLAIM MAP

Lode (X) Placer ( )



RECEIVED  
 PLM & MINE OFFICE  
 2014 JUL 24 P 3:23  
 PHOENIX, ARIZONA

AMC428849

Scale: 1" = 2000 feet

1. The above map depicts the CORTEZ GOLD #2 mining claim, which is located in Section (s) 34, Township 11 N, Range 2 E, Gila and Salt River Base and Meridian, YAVAPAI County, Arizona.
2. The type of corner and location monuments used are as follows: 2X2X4' WOOD POST WITH METAL SCRIBED TAG
3. The bearings and distances in degrees and feet between claim corners are as depicted on the map.

Form MCF100a  
 Revised July 2005

This form is available from the Arizona Department of Mines & Mineral Resources and may be reproduced.

**DEPARTMENT OF THE INTERIOR  
BUREAU OF LAND MANAGEMENT  
MINING CLAIMS**

**(LIVE) Serial Register Page**

Run Date/Time: 09/05/2014 11:03 AM

Page 1 of 1

01 05-10-1872;017STAT0091;30USC26,28,34  
Case Type 384101: LODE CLAIM  
Claim Name: APACHE GOLD #1  
Commodity :  
Case Disposition: ACTIVE  
Required Maintenance Fee: \$155.00

**Total Acres**  
20.660

**Serial Number**  
AMC428846  
**Lead File Number**  
AMC428846

Name & Address	Int Rel
HILL WILLIAM C 9225 MORGAN MOUNTAIN RD LAKESIDE, AZ 85929-6734	CLAIMANT

Mer Twp	Rng	Sec	Quadrant	District/Field Office	County
14	0100N	0020E	006 NW, NE	HASSAYAMPA FO	YAVAPAI

Act Date	Code	Action	Action Remarks	Receipt Number
05/01/2014	403	LOCATION DATE		
07/24/2014	395	RECORDATION NOTICE RECD	1	3084994
07/24/2014	484	LOCATION YEAR / MAINTENANC	2014;\$140	3084994
08/21/2014	396	TRF OF INTEREST FILED	KAROLYI STEVE	3109012
07/24/2014	501	ACCT ADV IN LEAD FILE	AMC428846-428849;	

Line Nr Remarks

---

**DEPARTMENT OF THE INTERIOR  
BUREAU OF LAND MANAGEMENT  
MINING CLAIMS**

Run Date/Time: 09/05/2014 11:03 AM

**(LIVE) Serial Register Page**

Page 1 of 1

**01 05-10-1872;017STAT0091;30USC26,28,34**  
**Case Type 384101: LODE CLAIM**  
**Claim Name: APACHE GOLD #2**  
**Commodity :**  
**Case Disposition: ACTIVE**  
**Required Maintenance Fee: \$155.00**

**Total Acres**  
**20.660**

**Serial Number**  
**AMC428847**  
**Lead File Number**  
**AMC428846**

Name & Address	Int Rel
HILL WILLIAM C 9225 MORGAN MOUNTAIN RD LAKESIDE, AZ 85929-6734	CLAIMANT

Mer Twp	Rng	Sec	Quadrant	District/Field Office	County
14	0100N	0020E	006 <i>NE, NW, SW, SE</i>	HASSAYAMPA FO	YAVAPAI

Act Date	Code	Action	Action Remarks	Receipt Number
04/30/2014	403	LOCATION DATE		
07/24/2014	395	RECORDATION NOTICE RECD	1	3084994
07/24/2014	484	LOCATION YEAR / MAINTENANC	2014;\$140	3084994
08/21/2014	396	TRF OF INTEREST FILED	KAROLYI STEVE	3109012
07/24/2014	501	ACCT ADV IN LEAD FILE	AMC428846-428849;	

**Line Nr Remarks**

**DEPARTMENT OF THE INTERIOR  
BUREAU OF LAND MANAGEMENT  
MINING CLAIMS**

**(LIVE) Serial Register Page**

Run Date/Time: 09/05/2014 11:05 AM

Page 1 of 1

**01 05-10-1872;017STAT0091;30USC26,28,34**  
**Case Type 384101: LODE CLAIM**  
**Claim Name: APACHE GOLD #3**  
**Commodity :**  
**Case Disposition: ACTIVE**  
**Required Maintenance Fee: \$155.00**

**Total Acres**  
**20.660**

**Serial Number**  
**AMC428848**  
**Lead File Number**  
**AMC428846**

Name & Address	Int Rel
HILL WILLIAM C                      9225 MORGAN MOUNTAIN RD                      LAKESIDE, AZ 85929-6734	CLAIMANT

Mer Twp Rng Sec	Quadrant	District/Field Office	County
14 0100N 0020E 006	SW <i>18e</i>	HASSAYAMPA FO	YAVAPAI

Act Date	Code	Action	Action Remarks	Receipt Number
04/30/2014	403	LOCATION DATE		
07/24/2014	395	RECORDATION NOTICE RECD	1	3084994
07/24/2014	484	LOCATION YEAR / MAINTENANC	2014;\$140	3084994
08/21/2014	396	TRF OF INTEREST FILED	KAROLYI STEVE	3109012
07/24/2014	501	ACCT ADV IN LEAD FILE	AMC428846-428849;	

**Line Nr Remarks**

---



**DEPARTMENT OF THE INTERIOR  
BUREAU OF LAND MANAGEMENT  
MINING CLAIMS**

**(LIVE) Serial Register Page**

Run Date/Time: 09/05/2014 11:05 AM

Page 1 of 1

**01 05-10-1872;017STAT0091;30USC26,28,34**  
**Case Type 384101: LODE CLAIM**  
**Claim Name: CORTEZ GOLD #2**  
**Commodity :**  
**Case Disposition: ACTIVE**  
**Required Maintenance Fee: \$155.00**

**Total Acres**  
**20.660**

**Serial Number**  
**AMC428849**  
**Lead File Number**  
**AMC428846**

Name & Address	Int Rel
KAROLYI STEVE PO BOX 74353 PHOENIX, AZ 85087-1006	CLAIMANT

Mer Twp Rng Sec	Quadrant	District/Field Office	County
14 0110N 0020E 034	SW	HASSAYAMPA FO	YAVAPAI

Act Date	Code	Action	Action Remarks	Receipt Number
04/30/2014	403	LOCATION DATE		
07/24/2014	395	RECORDATION NOTICE RECD	1	3084994
08/26/2014	782	MAINTENANCE FEE PAYMENT	2015;\$155	3113468
07/24/2014	484	LOCATION YEAR / MAINTENANC	2014;\$140	3084994
07/24/2014	501	ACCT ADV IN LEAD FILE	AMC428846-428849;	

**Line Nr Remarks**

---